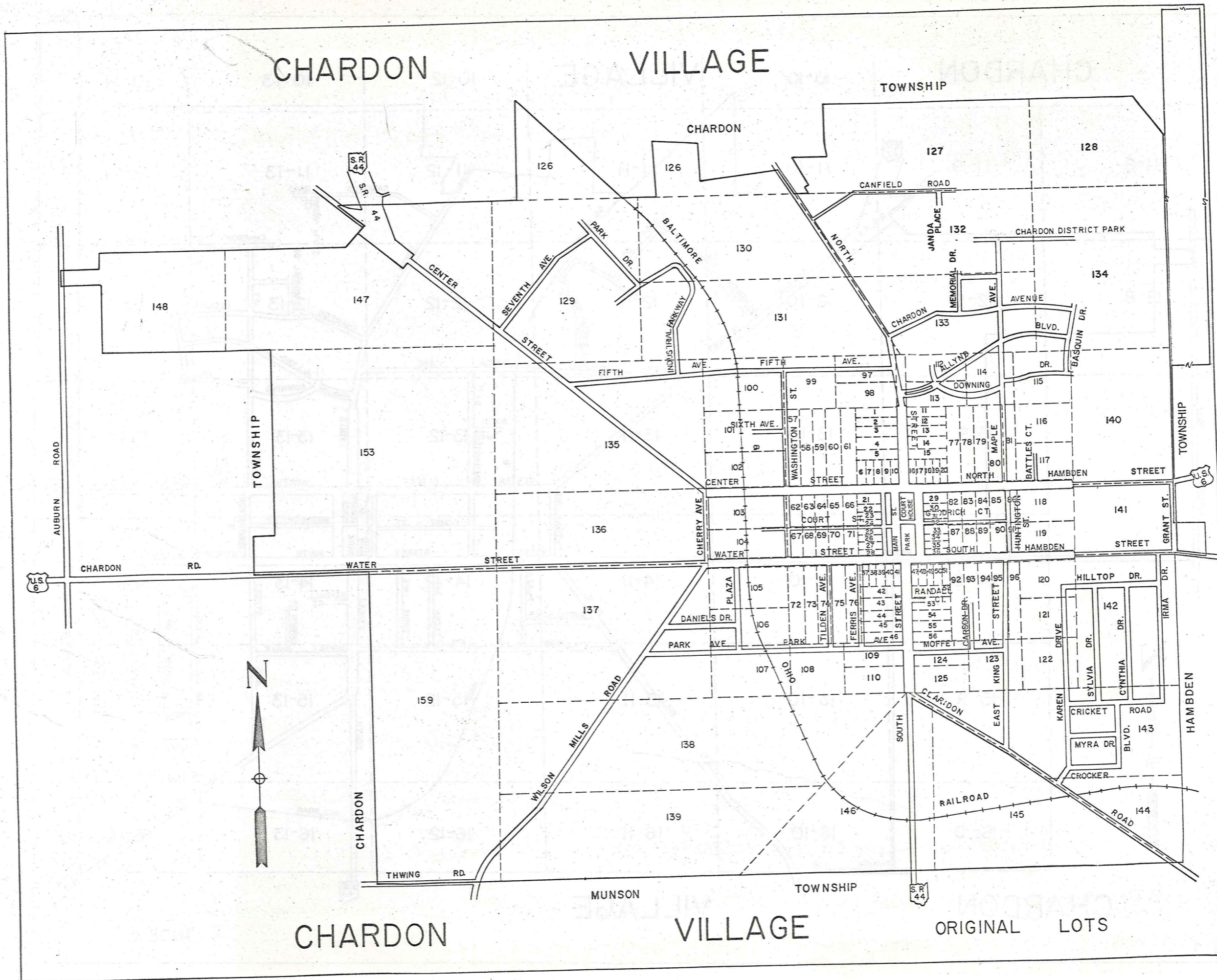


CHARDON

VILLAGE

TOWNSHIP



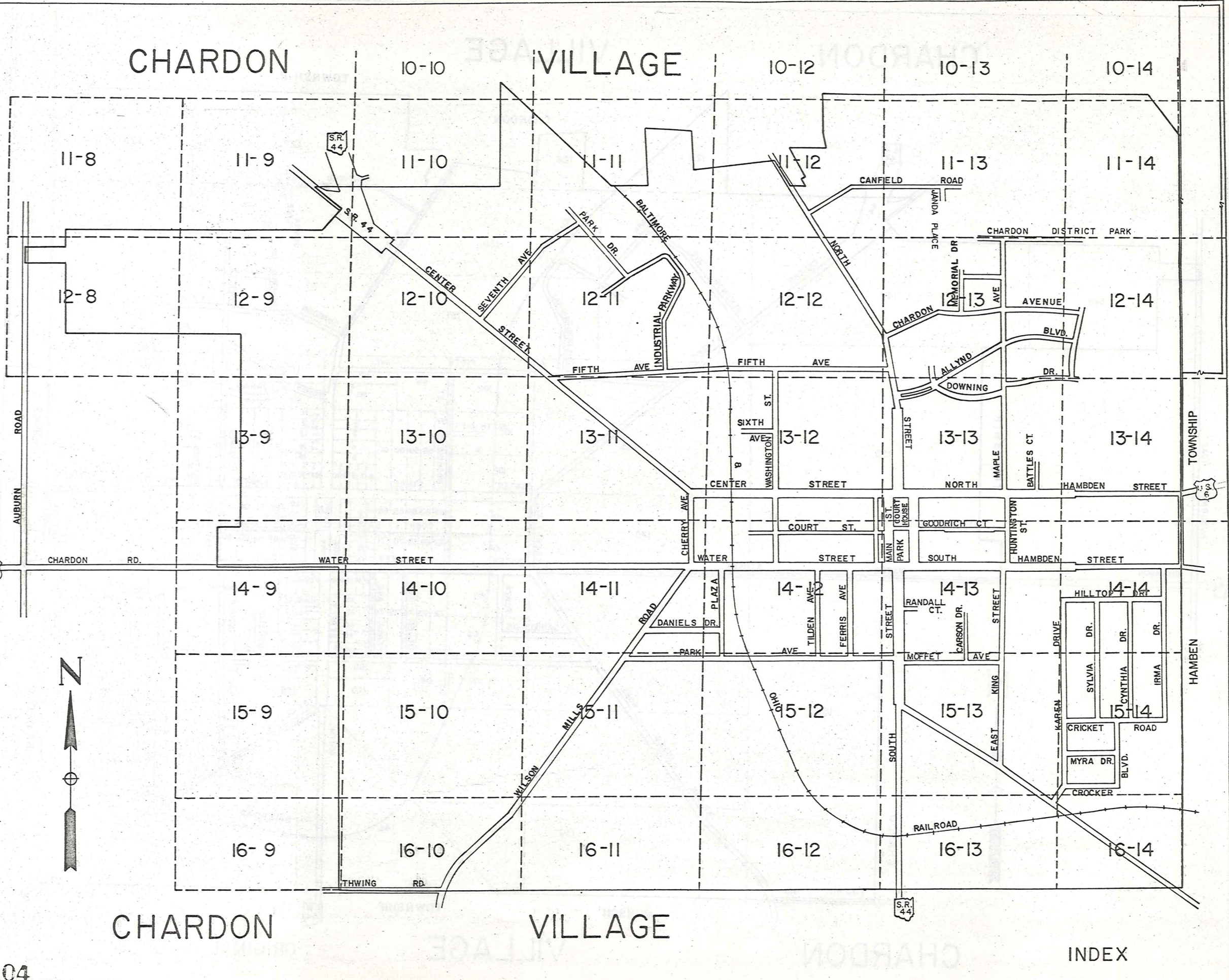
CHARDON

VILLAGE

ORIGINAL LOTS

CHARDON

VILLAGE




U.S. 6



CHARDON

VILLAGE

INDEX



CORP. 1647.0' REC.  
LINE 1645.20' OBS.


1210-004

LOT  
126


B. & O.  
CORP.

1326.87

LINE  
R. R.



378 0'	
1112-017	CORP. LINE 1112-019



III2-019

III3-004

III3-007

CORP. LINE

493.63

2219.4

HAMB DEN TWP

CORP. LINE

897.60'±

PLAT VOL. 14 - PG. 15  
Par. # 1

1214-013


CORP. LINE HAMB DEN TWP  
4504.00'±

CHARDON TWP  
CORP. LINE  
4506.05'±

CORP. LINE  
2214.4'

1113-007

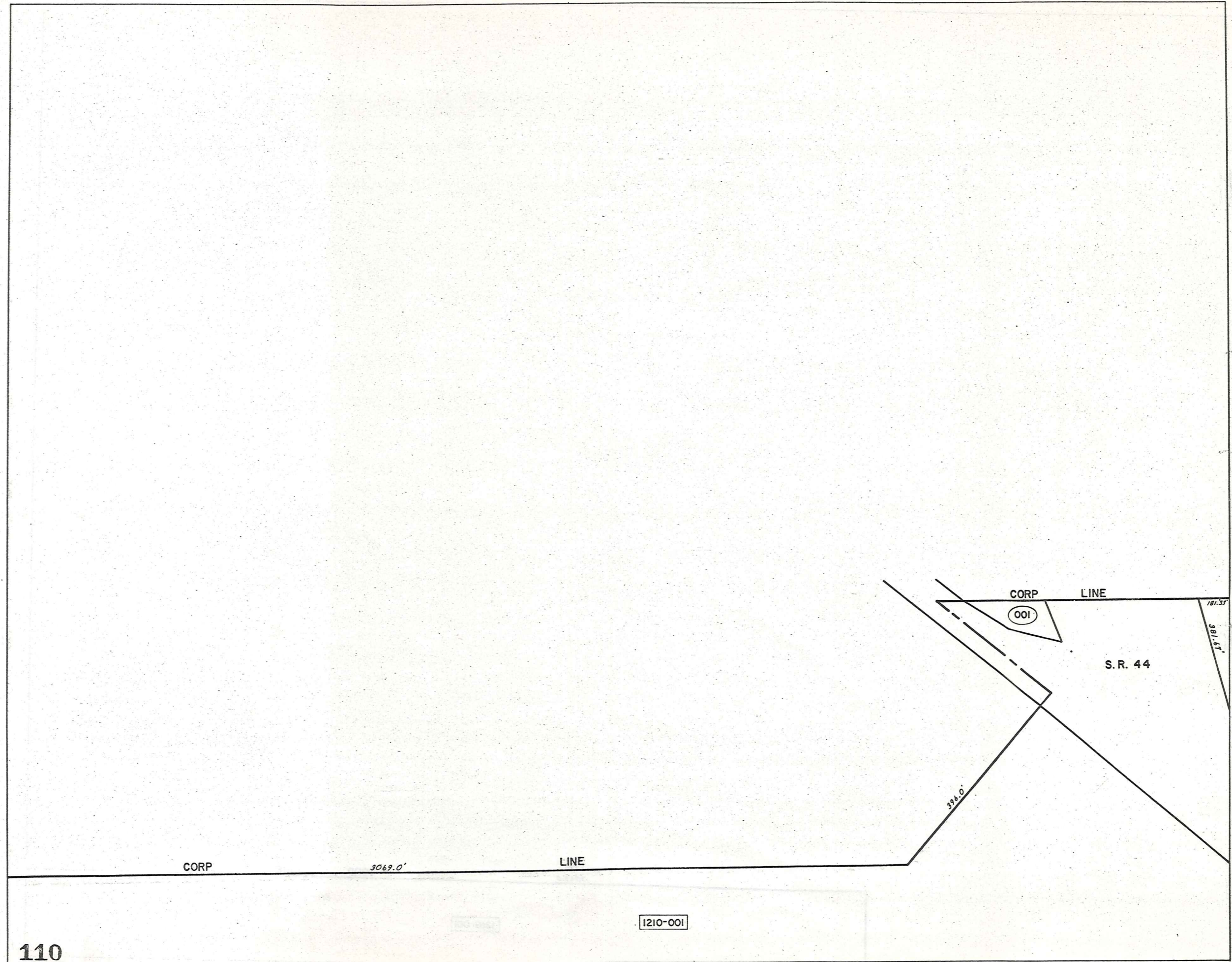
161.0'



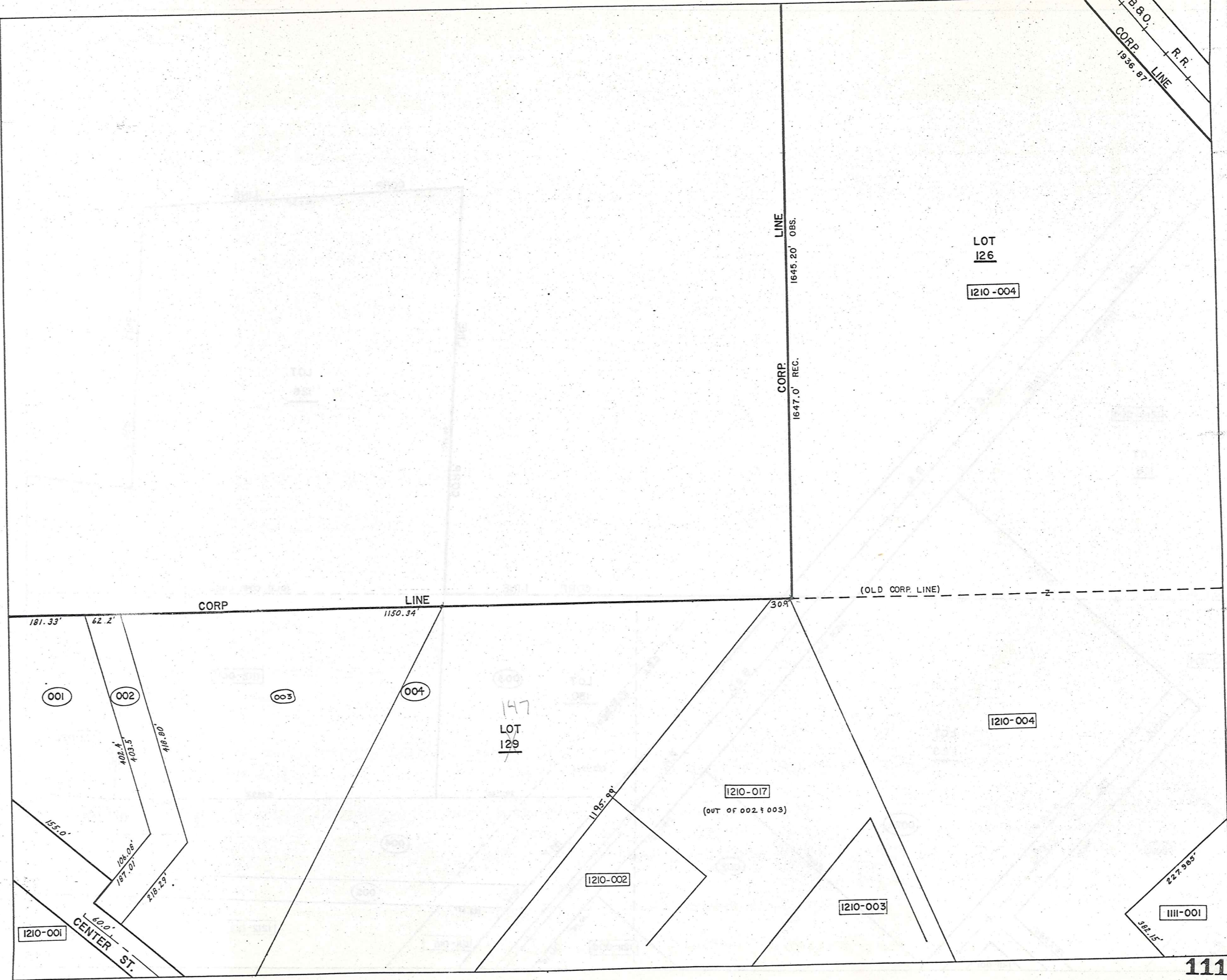
3069.0'

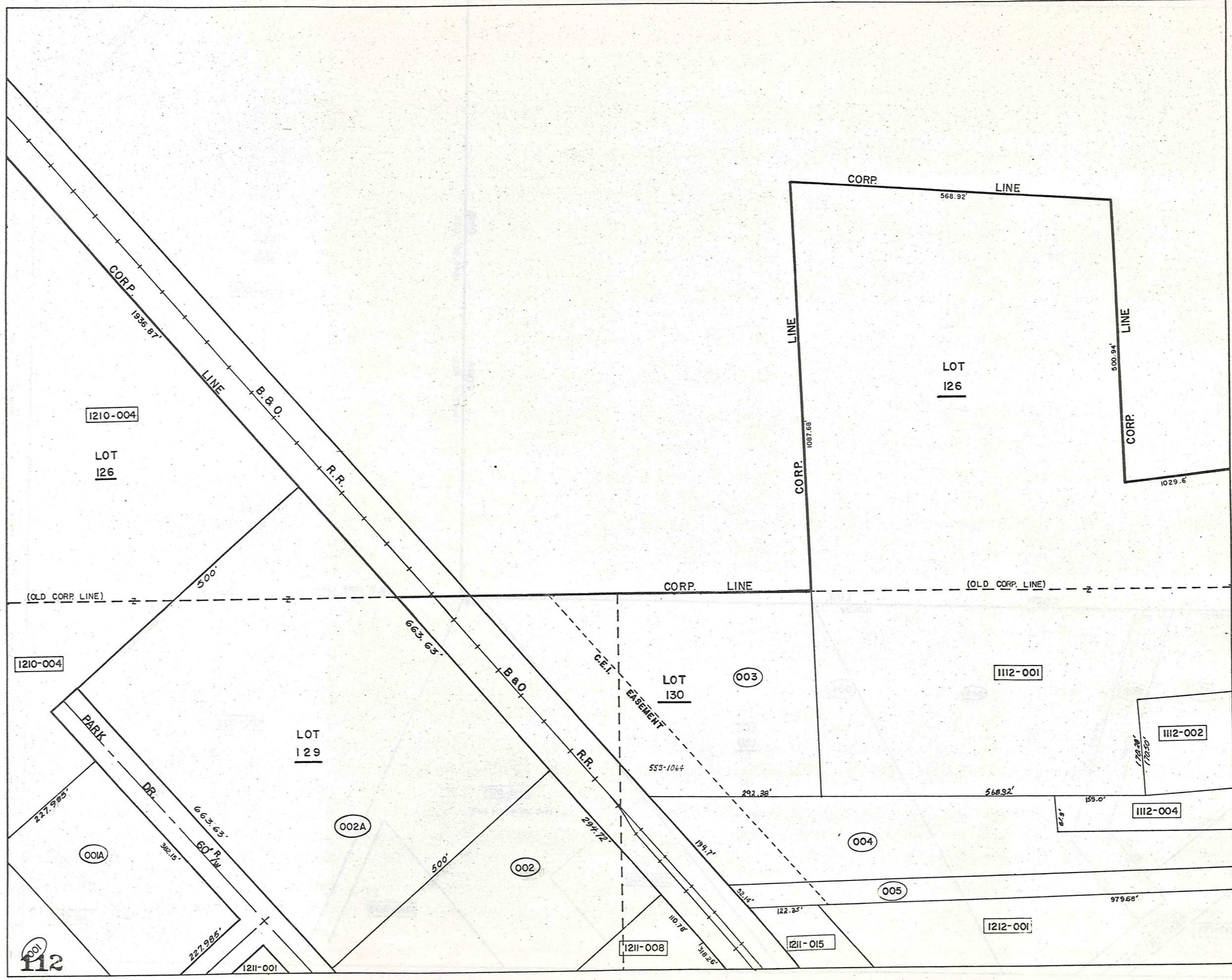
CORP LINE

1210-001

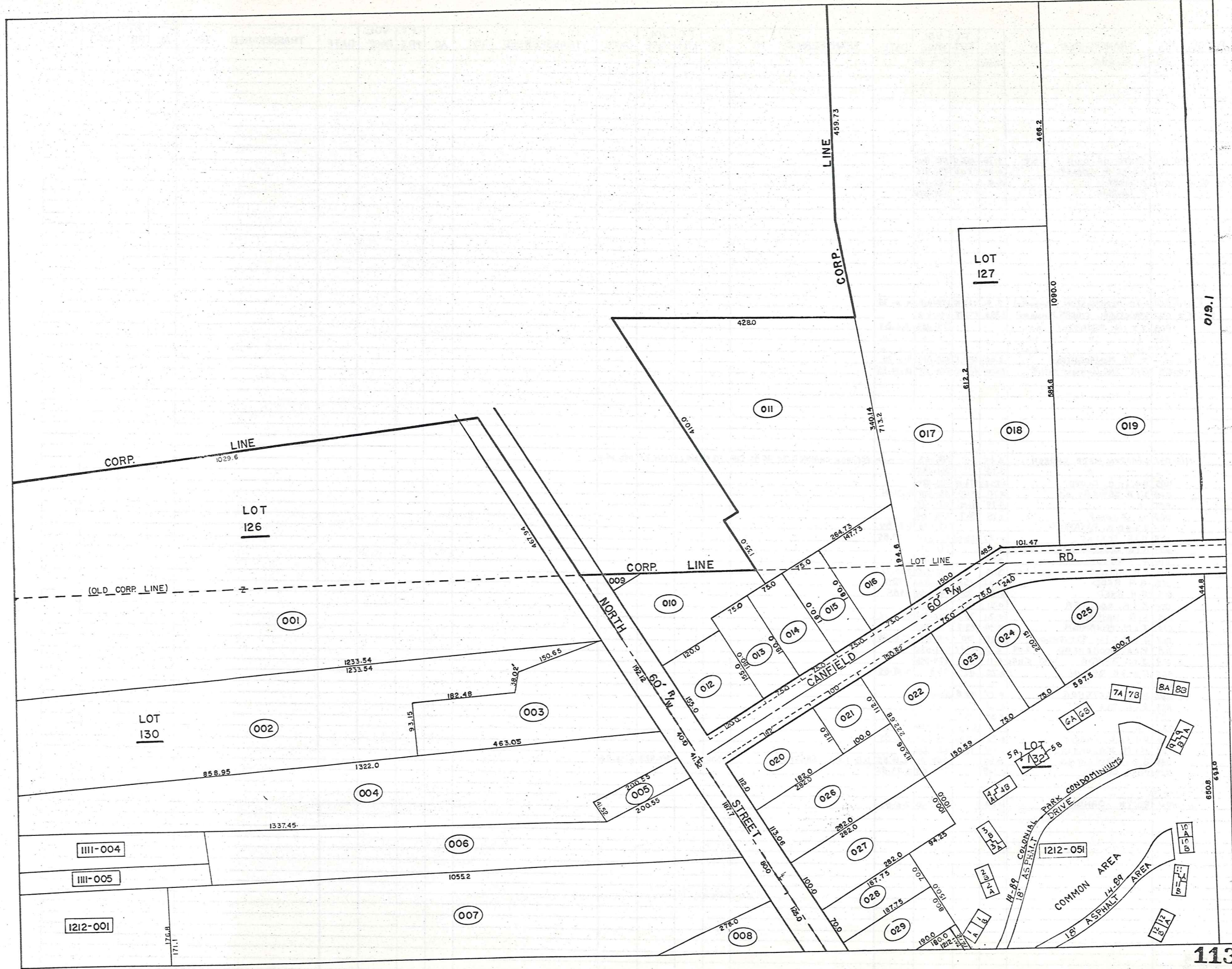


B.B.O.  
CORP. LINE  
1936.87  
R.R.  
LINE

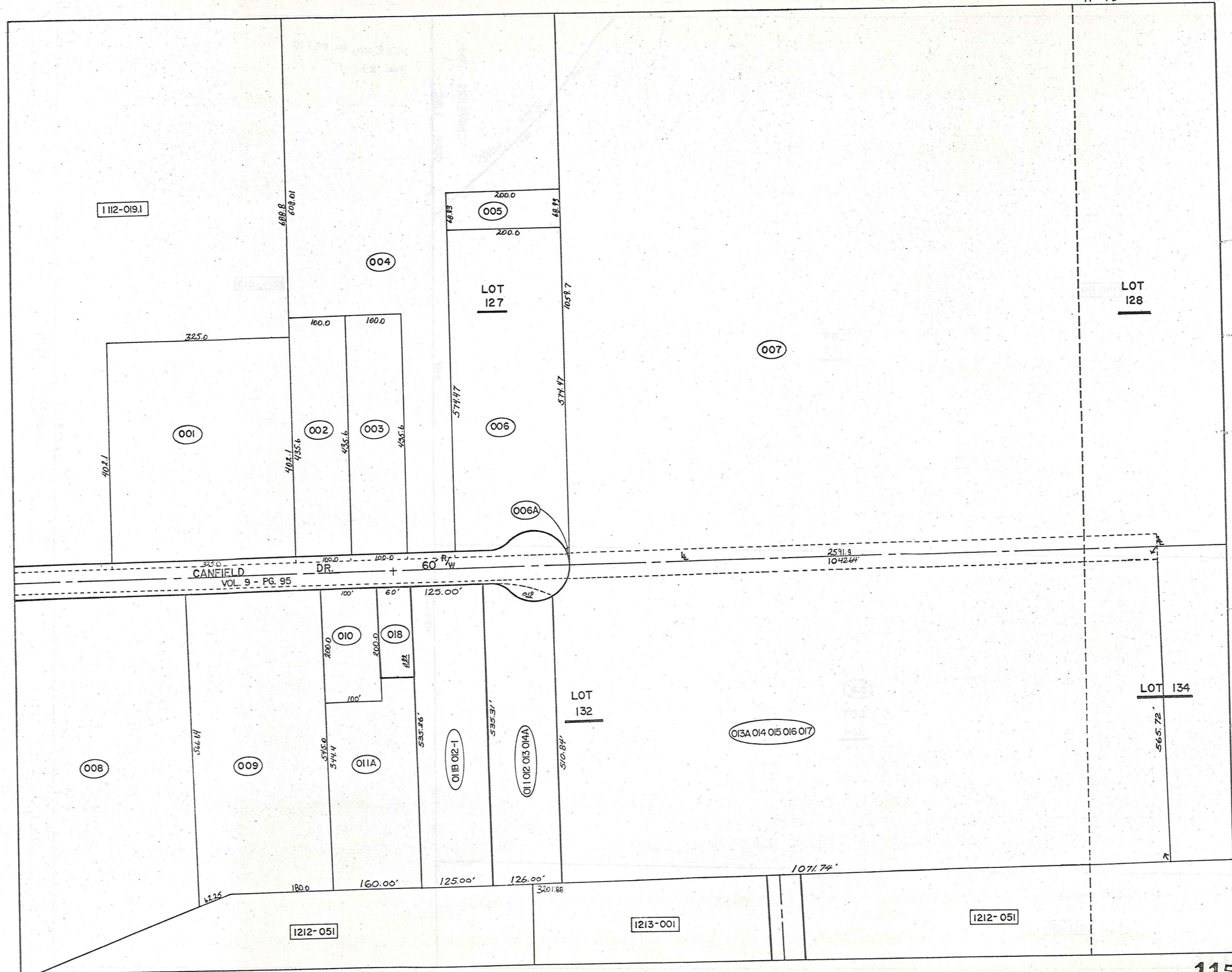




112



PARCEL NO.	TRANSFERRED TO	AC	FT. FRT.	VOL. PAGE	DATE	TRANSFERRED TO	AC	FT. FRT.	VOL. PAGE	DATE	TRANSFERRED TO	AC	FT. FRT.	VOL. PAGE	DATE	TRANSFERRED TO	AC	FT. FRT.	VOL. PAGE	DATE	
1109-001	R. OSBORN	0.12		243-186																	
1110-001	STATE OF OHIO O.S.P.	1.76	155.0	516-848																	
002	H.B. & C.A. COOLEY	0.84	60.8	732-916																	
LOT SPLIT																					
003	D. KIRBY	5.4		663-111																	
004	P. LAWSON			625-576																	
* 1111-001	J.M. McNAUGHTON (Remainder)	2 Ac.	227.97	629-818	9-6-78																
SPLIT *	STRUCTURAL FIBERS (Remainder)	3.383	244.72	434-692																	
003	J.J. & N. PRYATELY S.S.			717-1183	7-2-84																
004	" " " S.S.			" " "	" "																
005	" " " S.S.			" " "	" "																
* 001A	J.M. McNAUGHTON	2.00	382.1	629-814	9-6-78																
* 002A	GPI, INC. (Easement off) *	7.6174	663.63	750-50*	12-17-85																
1112-001	CHARDON METH. CHURCH	3.64		286-63																	
002	" " "	3.76		361-185																	
003	H.G. & S.C. CLUTE	1.235	192.12	733-1129																	
004	T.D. SABULA S.S.	3.76	40.0'	681-369	12-21-81																
005	" " "	0.19	41.5'	524-628																	
006	K. YAUGHER	1.95	181.7'	653-306																	
007	J.J. & N.R. PRYATELY			717-1183	7-2-84																
008	R.A. BERTKE	0.27	125.05	732-323	3-29-85																
009	R.E. BISSELL (part of 0-76-1)	0.06		296-372																	
010	D.E. ERNST	0.55		556-123																	
011	C.R. HAMRICK 3.18 + 0.02	3.19		542-960	7-10-72																
012	A.A. REED	0.42	155'	740-1174	1985																
013	A.A. REED	0.31	75'	740-1089	1985																
014	R.K. COULTER	0.31	75'	712-31																	
015	C.R. HAMRICK	0.31	75.0	542-960	7-10-72																
016	J.M. PARANISH	0.46	73.7	732-793																	
017	J. KRIZ & L. STIVERSON	6.68	150'	619-119	2-6-78																
018	P.E. MOOREHEAD 2.09	2.0	149.97	242-535																	
* 019	J.S. JANDA LEFT 6.1186	6.11		224-598																	
020	R.G. & K. BROWN	0.72	112'	748	11-18-85																
021	" " "																				
022	D.J. FLETCHER	0.77	150.8	553-116																	
023	R.L. BLEWETT	0.38	75'	427-848																	
024	" " "	0.38	75'	377-530																	
025	" " "	1.0	351.5	254-426																	
026	D.C. & K.L. HERCIK	0.75	113.06	734-137	4-2-85																
027	M. & M. D'AGOSTINO	0.64	100'	551-260																	
028	B.J. GRIFFITHS	0.30		750-6	12-16-85	D.A. & K.E. EASTON	0.302		761-923	6-30-86											
029	P.V. BALOG	0.348		733-63	3-29-85																
* 019-1	R.J. & K. JANDA	10.89		700-640	7-5-83																



1112-019.1

001

002

003

004

LOT 127

005

005

007

006A

CANFIELD DR.  
VOL. 9 - PG. 95

60' R/W

008

009

011A

010

018

011B 012-1

011 012 013 014A

LOT 132

013A 014 015 016 017

LOT 134

LOT 128

1212-051

1213-001

1212-051

PLAT VOL. 14-PC. 15  
Pac. #1

1740  
CORP. LINE  
1741  
1642  
CORP. LINE  
CHARDON TWP.

1113-007

LOT  
128

1214-013

6169

2591.9

4504.00'  
HAMB DEN TWP

CORP. LINE

001


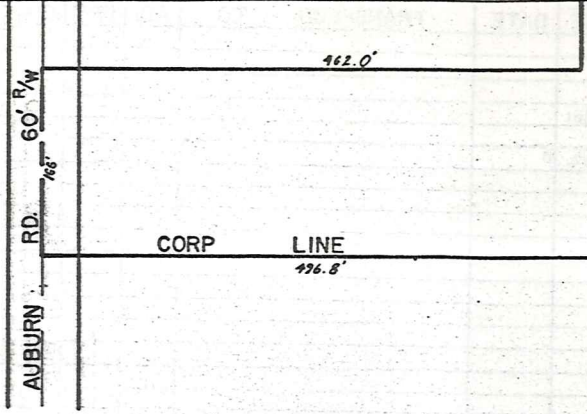
LOT  
134

4506.05'

3201.88

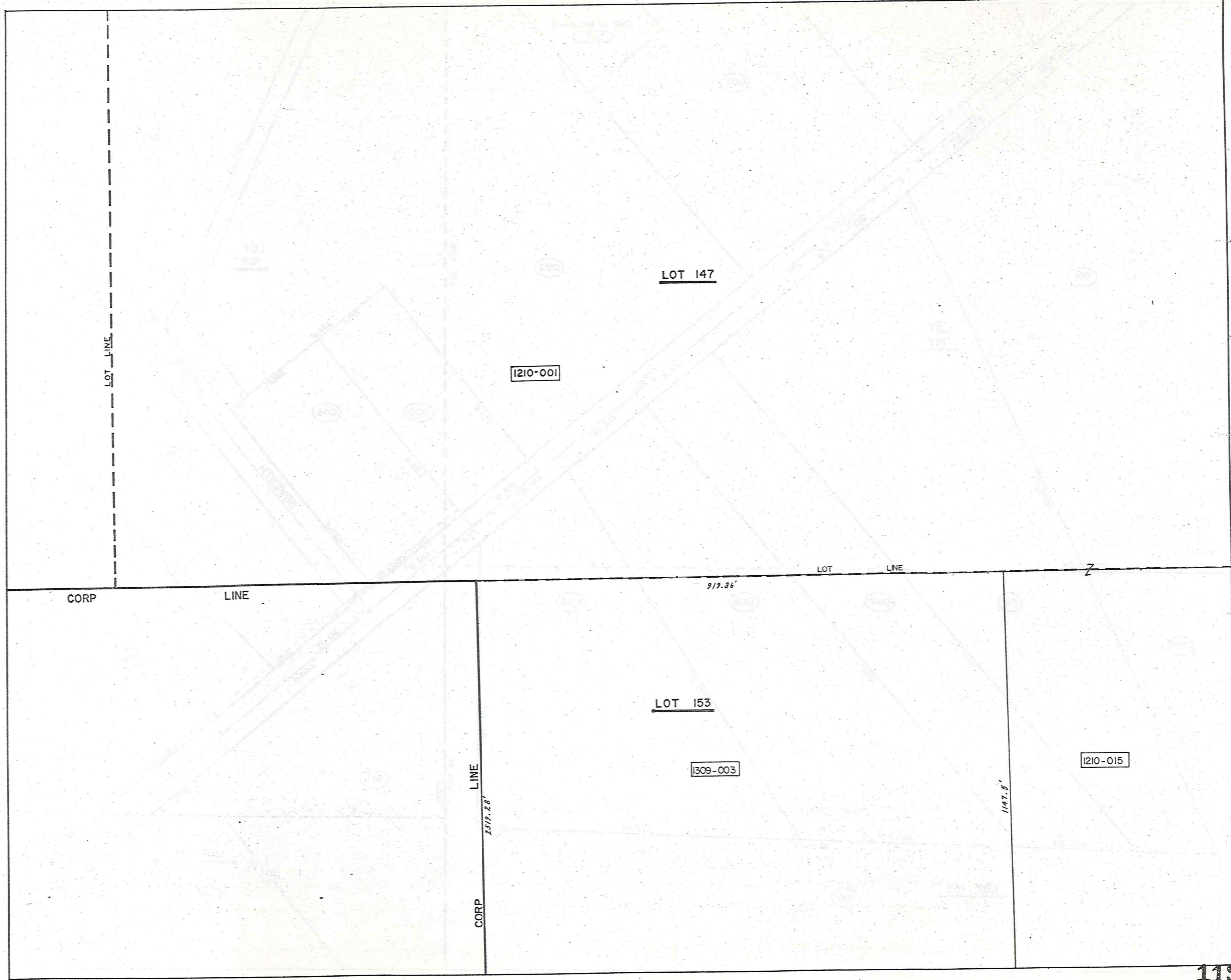
1212-051

PARCEL NO.	TRANSFER TO	AC.	FT. FRT.	VOL. PAGE	DATE	TRANSFER TO	AC.	FT. FRT.	VOL. PAGE	DATE	TRANSFER TO	AC.	FT. FRT.	VOL. PAGE	DATE
1113-001	R. J. JANDA	3.0	325.0	234-442		R. J. JANDA	3.0		619-1109	3-27-78					
002	C. B. H. THOMAS	1.0	100.0	418-169											
003	A. M. DIETZ JR. & R. DIETZ	1.0	100.0	300-141	6/61-1150										
004	C. MUEHLEISEN	4.68		221-139		M. BEVINGTON L. RUNNER			697-1238		M. L. BEVINGTON			733-1101	
005	C. B. P.	.31		352-78										733-42	*
*006	W. & K. EPPARD	3.00	200.0	514-1209		K. ELDRIIDGE	3.00	2.64	220.0	571-113	K. & C. ELDRIIDGE SPLIT	2.64		733-42	*
007	T. PRATELY	60.35	60.0	502-210											
008	L. B. KEENEN	5.02		410-987		J. L. & K. S. BROWN	5.2		719-220	7-24-84					
009	"	3.0	238.6	239-535		T. A. & M. A. JIVIDEN	3.0	238.6	697/811	5/6/83					
010	R. & K. JANDA	4.5	100.0	418-421		SPRING			615-97						
011	R. J. JANDA	2.25	132.5	233-431	1-427 AC.	ALAN DAVID JANDA	1.505		750-925	12-30-85					
012	"	.51		233-431											
013	"			233-431											
014	"	3.56		233-431											
015	"	4.0	314.16	233-431		R. J. & K. JANDA	13.824	142.64	750-925	12-26-85					
016	"	4.0	314.16	233-431											
017	"	2.9	228.3	233-431											
018	J. W. SPRING	1.223		695-917	3-23-83										
019	J. W. SPRING (SCD)	0.22		695-915	3-23-83										
0118012-1	R. W. JANDA	1.536	125'	754-763	4-30-85	M. T. & L. C. TOADY	1.536	125'	754-1196	3-24-86					
*006.1	THE VILLAGE OF CHARDON	.0017		747-36	11-25-85										
019	ROADWAY ALAN D. JANDA	.023		750-925	12-26-85										
011012015014	ALAN DAVID JANDA	1.505		750-925	12-26-85										
011012015014	R. J. & K. JANDA	13.824	142.64	750-928	12-26-85										
1114-001	CHARDON LOCAL SCHOOL DIST.	20.0		247-399											



[210-00]

CORP. LINE



LOT 147

1210-001

CORP LINE

LOT LINE

LOT 153

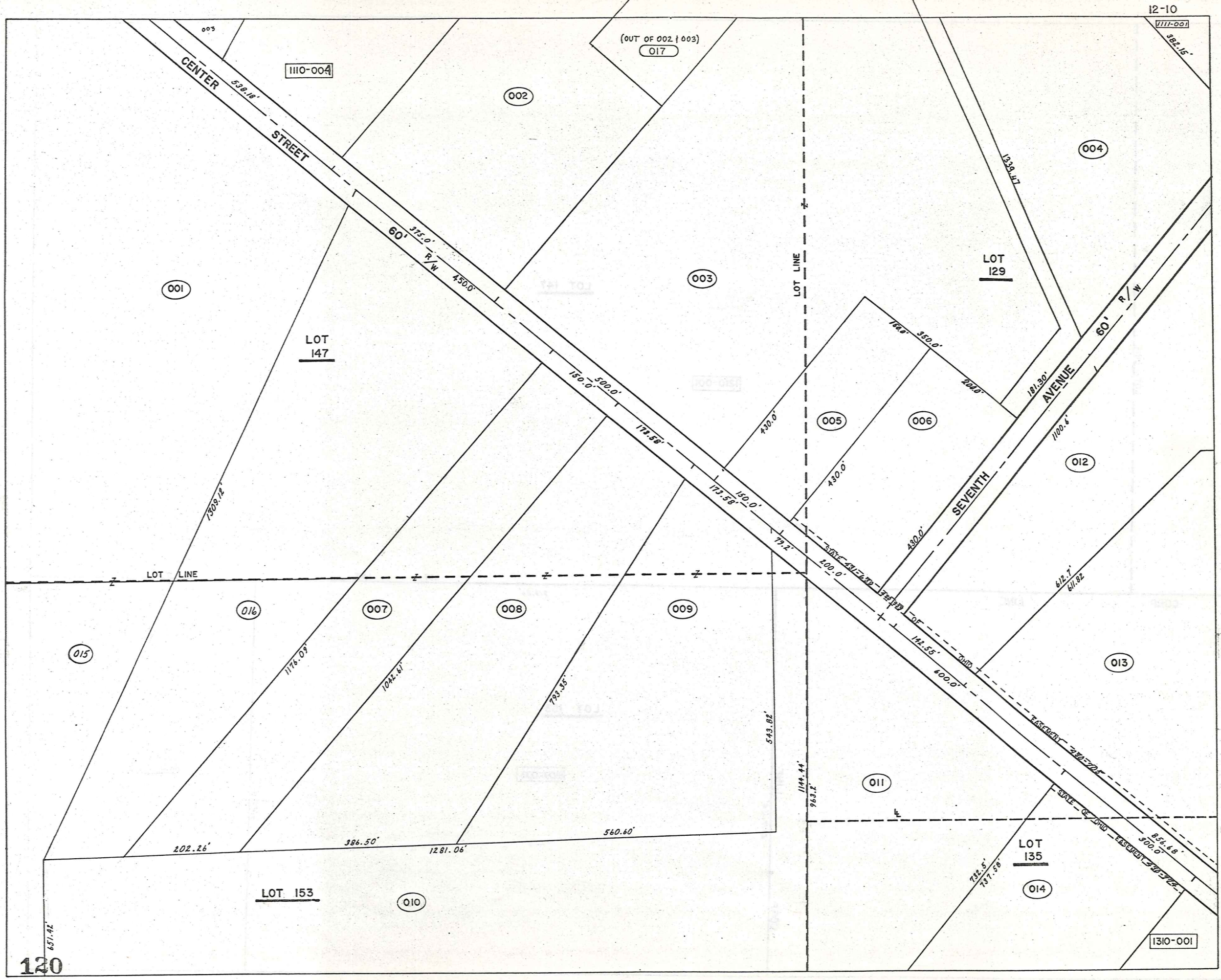
1309-003

1210-015

CORP LINE  
2519.28'

1147.5'

919.36'



12-10

1111-001  
582.15'

(OUT OF 002 + 003)  
017

1110-004

001

LOT 147

002

003

004

LOT 129

005

006

012

LOT LINE

016

007

008

009

015

013

202.26'

386.50'

1281.06'

560.60'

LOT 153

010

1144.44'  
983.2'

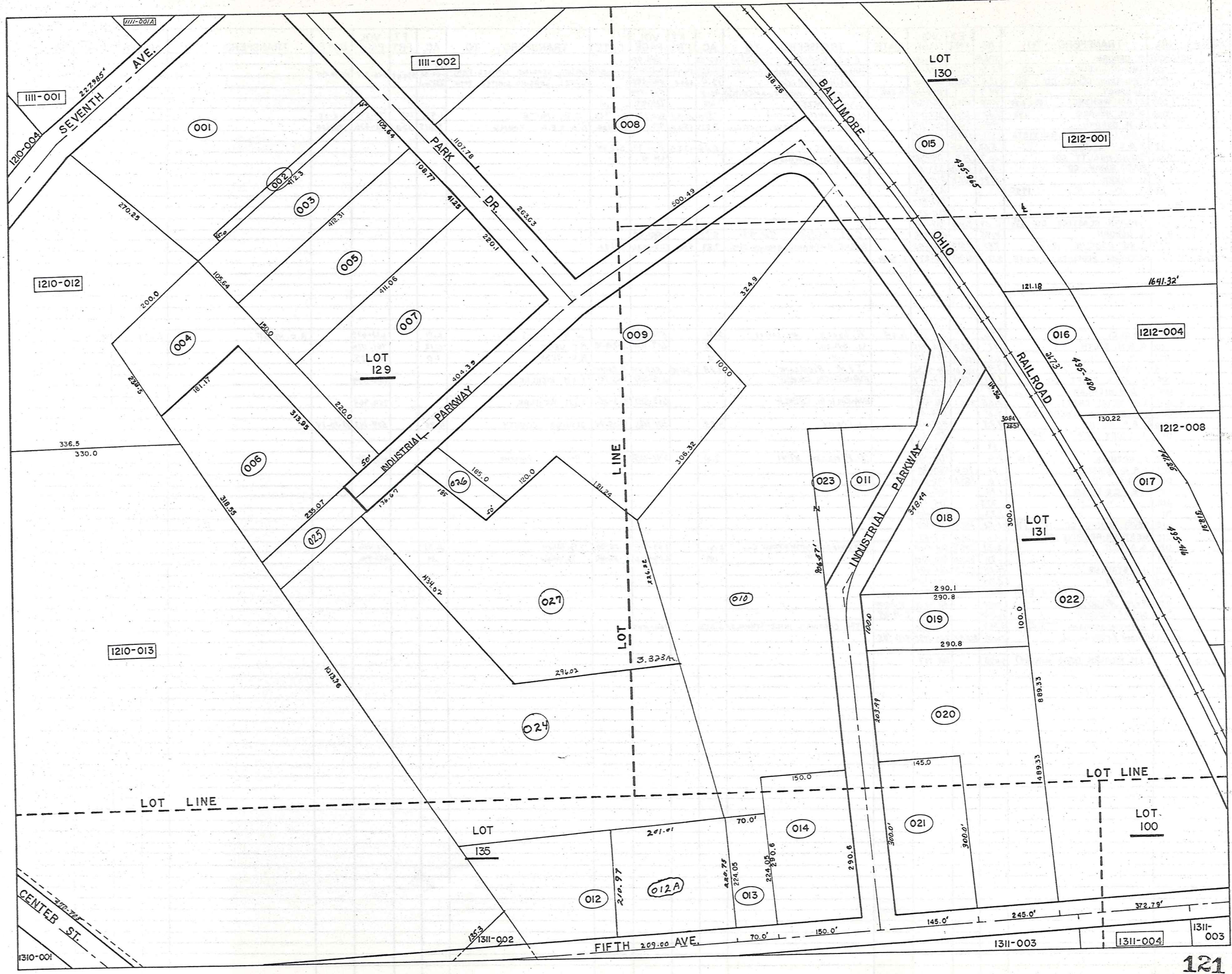
011

LOT 135

014

1310-001

637.92'  
120

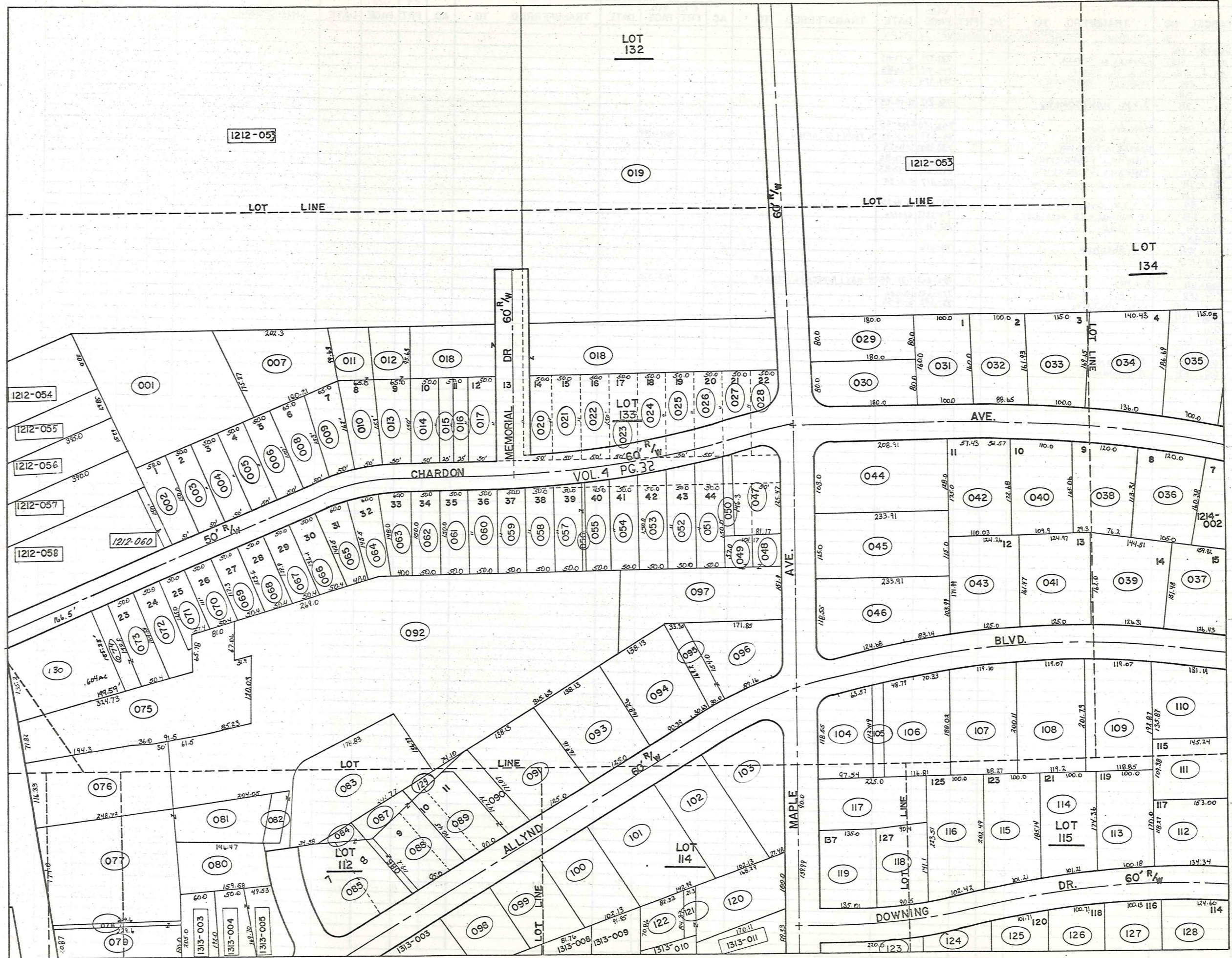


PARCEL NO.	TRANSFER TO	AC.	FT. FRT.	VOL. PAGE	DATE	TRANSFER TO	AC.	FT. FRT.	VOL. PAGE	DATE	TRANSFER TO	AC.	FT. FRT.	VOL. PAGE	DATE	TRANSFER TO	AC.	FT. FRT.	VOL. PAGE	DATE
1210-001	R. OSBORN	124.29		243-186		C. S. OSBORN	112.83		580-92											
002	THE DAUTLESS LEASING CO	9.75	3.75	537-117		CAZEL LEASING LIMITED PART.	9.75	374.47	744-702	10-16-85	CAZEL LEASING LIMITED PART.	17.19	874.49	746-704	10-16-85					
003	THE SABIN DEYLE CO	12.9	500.0	476-720		Sabin Deyle Co.	12.9	500.0	591-583		CAZEL LEASING LIMITED PART.	17.19	874.49	746-704	10-16-85					
004	J. LOECY	13.3		296-532	Int.	R. LOECY New Survey	40.5		576-999											
005	E. & J. WENZEL	1.98	150.0	352-529		E. & J. WENZEL	1.98		734-1111	11-3-95										
006	S. B. H. HELSER	1.93		200.0		LLOYD F. LUTHE	1.974	200.0	582-995	Dec. '75	C. B. WHITE	1.974	200	734-677	4-2-82					
007	C. H. OSBORN	3.81	150.0	464-319		BANK ONE CLEVE. NATIONAL	3.819	150.0	717-482	12/1/84	G. A. + E. A. YOUNG	3.819	150	721-436	10/10/84					
008	L. & F. LUTHE & R. S. VISTA	5.0	173.5	558-723																
009	T. & C. LARICIA	5.02	173.5	424-968		C. LARICIA	5.06	173.5	714-777	5-2-84										
010	EVANS REALTY CO.	20.7	79.2	218-487		EVANS REALTY ASSOCIATES			678-91											
011	SOLO MANUF. CO	5.04	600.0	373-520																
012	M. BAKER	5.99	142.5	247-9																
013	" "	17.55		233-99																
				247-483																
				260-253																
014	SANBORN PLASTICS CO.	6.29	300.0	409-104																
015	R. OSBORN	11.75		243-186		C. S. OSBORN	9.22		580-92											
016	C. S. OSBORN	7.89	450.0	580-92		SPEAR INSURANCE AGENCY INC.	7.89	450.0	717-1336	7/31/84										
017	NORTHERST PROPERTIES LIMITED	5.12	181.30	762-277	7-3-86															
1211-001	J. LOECY	2.76		296-532	Int.	R. LOECY New Survey	2.81		576-999		W. H. SMITH	2.71		633-677		R. C. VESE	2.81		761-1125	
002	W. & M. SMITH	.12	15.0	492-587		W. SMITH	0.12		617-1139	3-28-78	R. C. VESE	0.12		761-1125						
003	" "	1.0	105.6	479-212		" "	1.0		" "		R. C. VESE	1.0		761-1125						
004	J. LOECY	1.45	500.0	296-532		J. M. RICHLAK	1.28	500.0	512-428	4-25-74										
005	THE METAL CRAFT CO	1.41	150.0	479-317		EVANGELICAL CHURCH			619-587	3-3-78	J. & M. RICHLAK			759-964						
006	J. & M. RICHLAK	1.5		538-643										759-964						
007	THE METAL CRAFT CO	2.05	220.1	326-618		EVANGELICAL CHURCH			619-587	3-3-78	J. & M. RICHLAK			759-964						
008	STRUCTURAL FIBERS CO	4.0		304-54																
009	E. & R. TOTH	4.25		515-190		J. LOECY	4.25		571-1166	12-05-74	GEAUGA COUNTY	4.25		574-143	12-30-74					
010	J. LOECY	# 274 to 024		296-532																
011	" "	.29		296-545																
012	J. WOZNIAK	3.16	2.0	410-465		D. Pinzone et al	2.16		571-1054		DONALD PINZONE			665-276						
013	O. & G. GRABOWSKI	.36	70.0	480-98																
014	J. & G. "	1.0	150.0	295-544																
015	THE C.E.I. CO	1.98		495-965																
016	" "	.773		495-480																
017	" "	1.23		495-416																
018	DEVEL & MFG. CO. INC.	1.42	348.4	452-682																
019	WESTERN RESERVE TELE. CO.	.66	100.0	457-82																
020	G. ALLYN	2.31	203.4	328-498		THE TITLE GUARANTEE TRUST CO.	2.31		665-886	6-26-80	G. ALLYN	2.31		672-446						
021	" "	.99	300.0	558-1301		" "	.99		665-886	6-26-80	G. Allyn	.99		672-446						
022	J. J. STANKUS	4.24	372.7	281-544																
023	J. LOECY	0.34		296-532																
024	R. LOECY	8.27		576-999																
025	J. M. RICHLAK	0.912		562-458	4-25-74															
026	GEAUGA COUNTY	0.210		619-125	2-8-78															
027	DIAMOND SHAMROCK	3.323		661-396		METAL COATINGS INTERNATIONAL	3.323		766-1003											
012A	BENDON ENTERPRISES, INC.	101.5	210.97	729-1098	11/28/85															
# 005 + 007	J. & M. RICHLAK (NEW SURVEY)	3.478		764-767																



PARCEL NO.	TRANSFERD TO	AC.	FT. FRT.	VOL. PAGE	DATE	TRANSFERD TO	AC.	FT. FRT.	VOL. PAGE	DATE	TRANSFERD TO	AC.	FT. FRT.	VOL. PAGE	DATE	TRANSFERD TO	AC.	FT. FRT.	VOL. PAGE	DATE
1212-001	C.A. WEARCH 15% INT.			670-1030	1-20-81	GANK ONE OF NORTHEASTERN OHIO	29.115		670-555		BLAIR R. WEARSCHE			734-1211						
002	C. & M. SCICOLONE WAS 2.825-5p17	2.00	(1975)	611-510	SEE 059	MARY SCICOLONE	2.00			11-27-84										
003	J. G. ADAIR	1.30	209.1'	516-772																
004	C.A. WEARCH			670-1030	1-20-81	BLAIR R. WEARSCHE			734-1211											
005	C.J. ORZEN	1.94	125.0'	232-297		R.C. + P.A. DUNNE	1.94	125.0'	718-450	7/10/84										
006	T.V. TANN	1.82	131.4'	423-847		T.V. TANN	1.82		731-280	3-15-85										
007	I.R. HARLEN		49	66.0'																
008	E. HOBAN	1.26		247-342																
009	" "	18.2	110.0'	247-342																
010	C.G. ISSENMANN	.19	25.7'	532-340																
011	G. MISHNE (GCD)	0.46	90.0'	574-765		Anthony M. Pilla	0.46	90.0'	689-331	9-7-82										
012	" "	0.07		"			0.07		689-329	9-7-82										
013	C.E.I. CO.	2.10	131.0'	524-566																
014	THE CEICO CO.	4.29	433.7'	387-542																
015	R.E. PRINTER			615-1234																
016	B. & G. PILARCZYK	.612	62'	663-211	THRU 215	Quit Claim B. PILARCZYK			617-994-022	5/4/93	C.A. ESE. KRAUJ	.612	62'	697-743	5/5/83					
017	R.W. WEIDIG	.69		453-378																
018	M.S. BLEADINGHEISER	1.6		512-112																
019	D. BURGESS	0.39	60.0'	538-1041																
020	D. & T. HOLLORAN	1.14	113.5'	242-439		T. Holloran			710-1228											
021	F. & D. TINCHE	1.03	99.0'	663-534																
022	L. TYLER & E. BOORN	1.05	99.0'	460-282		I.P. + J.A. INMAN	1.05	99.0'	683-1284											
023	REV. C.G. ISSENMANN	.43	99.0'	542-254																
024	" "	.43	99.1'	538-850																
* 025	Undivided by Int'l 1/2 Int. W.M. RIST			637-553		D. DICKERSON	.607	99.0'	690-1264											
026	R.L. WILLIAM	0.56	60	571-1019		L.G. WENE			690-1048											
027	D. & N. CARNEY	.49	85.6'	607-650		R.D. CARNEY	0.49	85.6'	753-533											
028	G. & M. SULC	0.51	.58	243-650		G. & M. SULC			723-1072	11/18/84										
029	H.G. NOVAK	.75		667-305	8-13-80	MARY E. ARKO			740-755	10/2/85										
030	E. & M. SCHMIDT	0.50	.48	542-1068																
031	G. & H. SULC	0.14	.71	243-650		G. & H. SULC	.14		723-1072	11/18/84										
032	R. K. & C. K. HOLDEN			677-447		R.E. + N.J. HERMAN			724-153	11/2/84										
033	CHARDON RUBBER CO.	1.5		247-686																
034	" "	.275	120.0'	255-462																
035	" "	.43	190.8'	286-344																
036	PAUL MARKS			680-134	11-10-81															
037	E. & E. PETERSON	.333	67.5'	260-530																
038	D. & C. MEEK	.334	67.5'	553-618																
039	PL. STREET	.33	67.5'	520-261	3-5-71															
040	L.M. FERRELL	.333	67.5'	707-104																
041	T. & M. OGLE	.332	66.6'	491-407		T. & M. OGLE	0.332	66.6'	719-292	7-25-84										
042	C.R. SAMPSON	.96	99.0'	201-79																
043	D.L. GROSSMAN	.48	50.0'	532-135																
044	T. & C. WIECH	0.83	.63	65.5'	427-532	T.L. WIECH	.63	65.5'	694-197	2/10/83										
045	FIFTH AVE. DEVELOPMENT	1.1	115.5'	621-834		J. + M. SZUSZKIEWICZ	1.1	115.5'	696-1264	4-26-83	J. & M. SZUSZKIEWICZ	1.1		734-342	4-2-85					
046	R. & E. THORNBURGH		60.0'	254-441																
047	" "	.29	50.0'	254-441																
048	C.A. EARDLEY	0.33	.50	219.5'	431-849															
049	N.P. SMITH	.305	70.0'	531-93																
050	H.C. GEARHART	.02		513-789		W.D. COLONIAL PARK Develop.	.02		701-34	7-15-83										
051	H.C. GEARHART	4.34 + 2.30 2.01	689	130.5'	479-221	H.C. GEARHART	6.89		688-1345	8-30-82	Colonial Park Development			701-34	7-15-83					
052	THE CLEVELAND TRUST CO.			667-1177		K.L. Anderson			709-584											
053	CHARDON LOCAL SCHOOL DIST.	52.1	610.3'	247-399		VILLAGE OF CHARDON	.9210		723-1226	11/11/84										
054	R. & K. TRACY	.95	110			P.G. + L.J. King			699-377		L.J. King			699-158						
055	A. & B. HAUTER	.64	58.6'	232-499		A. & B. HAUTER S.S.	.64	58.6'	708-998	12/7/83										
056	W. & M.C. RAYER	0.56	62.5'	647-617																
057	G.H. WALKER	.69	66.0'	443-1023																
058	R. CHAPMAN	1.12 - 0.60 0.04	0.82	580-172																
OUT OF 002	D.A. PRYATELY	.825	-	576-787		DOROTHY ANDREWS (TRUSTEE)	.825	-	695/797	5/26/83	J.J. & N.R. PRYATELY	0.825		717-1174	7-2-84	J.J. & N.R. PRYATELY S.S.	0.825		717-1183	7-2-84
060	M. FENDRICH	.04	15.00	657-1096																
000	B. F. RIDER, JR. (GCD) (Census)			715-810	5-16-84	THE VILLAGE OF CHARDON														
	D. F. ROGERS (GCD) " " "			715-812	5-16-84	" " " "														
	J. G. ROGERS (GCD) " " "			715-815	5-16-84	" " " "														
	R. K. ROGERS (GCD) " " "			715-818	5-16-84	" " " "														
	G. M. RIDER (GCD) " " "			717-160	5-16-84	" " " "														
* 025	HELEN K. McDONALD (1/2 INT.)	0.607	99.0'	574-322		SEE ABOVE														
	" GLADYS WALKER (1/4 INT.)	"	"	"																
	" WARD McDONALD (1/2 INT.)	"	"	"																
	" JUNE PRINCE (1/2 INT.)	"	"	"																
	" THOMAS G. McDONALD (1/2 INT.)	"	"	"																
	" GORDON McDONALD (1/36 INT.)	"	"	"																
	" GARY McDONALD (1/36 INT.)	"	"	"																
	" PAULA McDONALD (1/36 INT.)	"	"	"																
	" PAMELA McDONALD (1/36 INT.)	"	"	"																
	" WILLIAM RIST (1/2 of 1/2 INT.)	"	"	637-553																
	" W.M. RIST (1/2 of 1/2 INT.)	"	"	637-553																

PARCEL NO.	TRANSFER TO	AC.	FT. FRT.	VOL. PAGE	DATE	TRANSFERRED TO	AC.	FT. FRT.	VOL. PAGE	DATE	TRANSFERRED TO	AC.	FT. FRT.	VOL. PAGE	DATE
* COLONIAL PARK CONDOMINIUMS				VOL. 14	PG. 89										
051-1A	CHARLES N. STELLA			739-371	6-17-85										
051-1B	M.A. McBEAN			745-418	9-20-85										
051-2A	PINEHILL PROPERTIES			757-559	6-1-86										
051-2B															
051-3A	J. & M. MONTGOMERY			750-212	12-19-85										
051-3B															
051-4A															
051-4B	MARY ANN KUMOR			742-190	5-10-85										
051-5A	J.C. + L. GORDON			706-359	10-31-83	D. TUPY + J. HAHN			764-1299						
051-5B	GEORGE M. POKOPAK			733-1209	6-11-85										
051-6A	PINEHILL PROPERTIES			748-381	11-12-85										
051-6B	PINEHILL PROPERTIES			748-323	11-12-85										
051-7A	Edw. J. + Mrs. J. GARDNER			714-1117	4-2-89										
051-7B															
051-8A	M. J. M. OYSENK			737-682	5-16-85										
051-8B	K.E. KRUSCHKE + T.D. GERBAUGHT			716-1217	6/14/84										
051-9A	D.J. IBOLD			762-11											
051-9B															
051-10A	J.J. Sheehan			711-1116											
051-10B															
051-11A															
051-11B	R.V. MAY			752-603	1-31-86	R. MAY + R. PECK + L. MILLER			763-370						
051-12A	M. + B.F. MIHALISIN			720-629	10/11/84										
051-12B	M.B. DULZER			737-592	5-15-85										
051-13A															
051-13B															
051-14A															
051-14B															
051-15A	D.E. WENTZ			707-461											
051-15B	D.E. WENTZ			707-453											

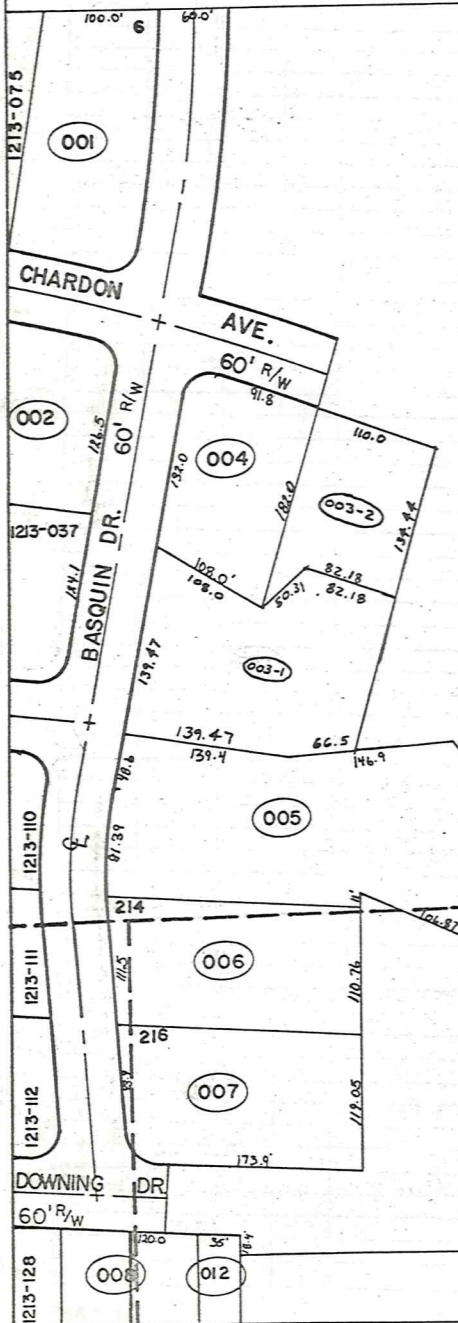


PARCEL NO.	TRANSFERD TO	AC.	FT. FRT.	VOL. PAGE	DATE	TRANSFERD TO	AC.	FT. FRT.	VOL. PAGE	DATE	TRANSFERD TO	AC.	FT. FRT.	VOL. PAGE	DATE	TRANSFERD TO	AC.	FT. FRT.	VOL. PAGE	DATE
1213-001	A.B. HAUETER	1.16		239-499		A.B. Haeter SS.	1.16		703-999	12/7/83										
002	M. FENDRICH		51.00'	657-1096																
003	R.H. SCHOTT	.17	50.00'	609-198		D.J. BOWMAN	.17	50'	765-153											
004	D.H. KIER		50.00'	667-522		MERKER, WAGNER ETAL			738-751	6-4-85										
005	S.C. McBRIDE	0.17		50.00'	615-1023															
006	B.E. ROY	0.17		50.00'	427-232															
007	J.E. BARNES	.469			657-1144															
008	M. NIGHTINGLE	0.17			502-881															
009	J.E. BARNES	0.17			657-1144															
010	F.M. BRETSCHNEIDER	0.17	.20	50.0	478-1															
011	"		.16		478-1															
012	E.S. LAWRENCE				611-784															
013	"		.154	50'	"															
014	P.B. KENYON	0.19+0.05	.26	50.0'	629-471	9-1-78														
015	"	0.03	.13	25.0'	430-498															
016	C.M. COLEY		.18	25.0'	300-208															
017	"		.26	50.0'	300-208															
018	BD. OF EDUCATION	2.17			237-262															
019	CHARDON BD. OF EDUCATION	8.52			233-130															
020	"			50.0'	237-263															
021	"			50.0'	"															
022	"			50.0'	237-262															
023	"			50.0'	"															
024	"			50.0'	"															
025	"			50.0'	"															
026	"			50.0'	"															
027	"			50.0'	"															
028	"			50.0'	"															
029	T.S. KREUZER	.33	120'	647-909	4-2-79	TR. + S.R. KREUZER	.33	80.0'	726-562	12/5/84										
030	J.M. GULLO	.33	80.0'	556-925		J.M. GULLO	.33		733-456	4-1-85										
031	W.R. ECKLES	.37	100.0'	491-694		W.D. + B.L. ECKLES	.37	100.0'	720-376	10/11/84										
032	RE. GRANTHAM	.37	88.6	568-134	7-29-74	S.W. Granttham			704-431											
033	C. PINKSTAFF			615-752	1-26-78															
034	D. SARKO			621-49	4-5-78	EE. Hummel			700-723	7-6-83										
035	J.E. INNERS	.48	100.0'	505-216																
036	T.A. LANG	.46	105.0'	613-1168																
037	R.W. LANDIES	.53	126.0'	675-435																
038	S. HORNICK	.42	120.00'	512-1059																
039	G.D. DAULER	.48	126.3'	623-794																
040	M.S. SUHADOLNIK	.43	110.0'	667-1145																
041	L.E. STOEAN	.46	125.0'	667-1181																
042	R. PIRAS	.44	110.0'	609-27																
043	R.L. ALLYN, JR.	.47	125.0'	591-516																
044	N.P. CORRIGAN	.48	103.0'	661-278		R. + A. STARKEY	.48		694-729	1-31-83										
045	S.M. NOBLE	.62	115.0'	509-498																
046	D.D. KAVELISKI	.67	118.5'	556-379		D.D. KAVELISKI	0.67	118.5'	753-155	2-14-86										
047	R.H. JANDOSKE	.29	80.8'	665-65																
048	A.G. W.D. ALLYN	.07	57.0'	395-309																
049	"	.07	57.0'	395-309																
050	F.M. JANDRICH	.23			571-1382															
051	"	0.17		50.0'	571-1382															
052	R. BARTLETT	0.17		50.0'	508-597															
053	G.P. FALLS	0.19		50.0'	345-129	M.S. + P.A. DEISCHL			706-749	11-7-83										
054	A.H. NIKKILA			50.0'	254-54	A.M. + H.L. NAKKILA	.188	50.0'	718-92	7/2/84										
055	S.N. BELLAMY	0.14		50.0'	551-411	T.H.V.D. SEVER	*		745-411	9-18-85										
056	C.J. STEAD	.08	5.0'	674-1226	6-30-81	C.J. + A. STEAD	0.08	5.0'	756-1280	4-28-86										
057	E. STEAD	.17	50.0'	665-452		C.J. + A. STEAD	0.17	50.0'	756-1280	4-28-86										
058	R.G. BAHR	0.19		50.0'	356-133				50'	765-1213										
059	M. ROSEUM	0.17		50.0'	519-299	R.A. + M.M. ELLIOT														
060	C. LUYENBERG 1/2 INT.	.17	50.0'	629-681	2-31-78	P.B. PROPERTIES	0.17	50.0'	756-199	4-15-86										
061	C. LUYENBERG 1/2 INT.	.17	50.0'	629-681	8-31-78	P.B. PROPERTIES	0.17	50.0'	756-199	4-15-86										
062	G.E. + E.M. LEBLANC	.17		50.0'	643-1023															
063	L.H. TAPPE	0.17		60.0'	220-134	663-892														
064	G.D. FULLER	0.17		60.0'	550-935															
065	J.E. MORAVCIK			60.0'	637-488															
066	W.G. JANU	0.17		50.0'	220-231															
067	L.L. SNOW	0.17		50.0'	578-1330															
068	P.A. ADAMS	0.15		50.0'	669-1187	12-12-80														
069	HELEN NEELY	0.14		50.0'	607-1181															
070	K.T. KEVER	0.30		50.0'	400-661															
071	"			50.0'	"															
072	F.S. MARK	0.17		50.0'	342-157	F.S. MARK	(731-1293)		731-1293	3-25-85										
073	R.P. URQUHART	.2	50.0'	661-1447	2-1-80															
074	"	.092	29.5'	"	"															
075	A.M. STUKEY	1.04	71.80'	257-209		A.E. + M.C. STUKEY	1.042	71.80'	749-337	11-21-85										
076	C.M. BROWN	.70	116.3'	464-653																
077	L.M. THAYER	1.15	174.0'	537-1057	3-28-72	J.D. + S.A. ILLERSICH	1.052		740-382	7-8-85										
078	F.J. WARNER	.04	7.0'	693-1039		F.W. + J.E. WARNER	.04	7.0'	721-223	10/11/84										
079	"	.45	80.8'	"	"	F.W. + J.E. WARNER	.41	80.8'	721-223	10/11/84										
080	A. ALLYN	.31	77.1'	246-66																
081	L.M. THAYER	.13		537-1057	3-28-72	J.D. + S.A. ILLERSICH	.256		740-382	7-8-85										
082	C. LUYENBERG 1/2 INT.	0.066		629-681	8/31/78	P.B. PROPERTIES	0.066		756-199	4-15-86										

PLAT. VOL. 14 - PG. 15  
Par. #1

1212-053

LOT 134



LOT 140

009

013

010

015

014

016

1314-017

4504.00' ±  
HAMBDEN TWP.  
CORP. LINE

Par. #3

Par. #2

Par. #4

CORP.

LINE

956.60' ±

178.2'  
154.4'

488'  
487.1'

151.8

4506.05' ±

2960.1'

721'

166.87'

100.0'

100.0'

64.0'

24.5'

60' R/W

44.1'

137.97'

139.47'

110.76'

119.05'

120.0'

35'

47.8'

173.9'

108.0'

108.0'

132.0'

110.0'

137.97'

139.47'

146.9'

173.9'

108.0'

108.0'

132.0'

110.0'

137.97'

139.47'

146.9'

173.9'

108.0'

108.0'

132.0'

110.0'

137.97'

139.47'

146.9'

173.9'

108.0'

108.0'

132.0'

110.0'

137.97'

139.47'

146.9'

173.9'

108.0'

108.0'

132.0'

110.0'

137.97'

139.47'

146.9'

173.9'

108.0'

108.0'

132.0'

110.0'

137.97'

139.47'

146.9'

173.9'

108.0'

108.0'

132.0'

110.0'

137.97'

139.47'

146.9'

173.9'

108.0'

108.0'

132.0'

110.0'

137.97'

139.47'

146.9'

173.9'

108.0'

108.0'

132.0'

110.0'

137.97'

139.47'

146.9'

173.9'

108.0'

108.0'

132.0'

110.0'

137.97'

139.47'

146.9'

173.9'

108.0'

108.0'

132.0'

110.0'

137.97'

139.47'

146.9'

173.9'

108.0'

108.0'

132.0'

110.0'

137.97'

139.47'

146.9'

173.9'

108.0'

108.0'

132.0'

110.0'

137.97'

139.47'

146.9'

173.9'

108.0'

108.0'

132.0'

110.0'

137.97'

139.47'

146.9'

173.9'

108.0'

108.0'

132.0'

110.0'

137.97'

139.47'

146.9'

173.9'

108.0'

108.0'

132.0'

110.0'

137.97'

139.47'

146.9'

173.9'

108.0'

108.0'

132.0'

110.0'

137.97'

139.47'

146.9'

173.9'

108.0'

108.0'

132.0'

110.0'

137.97'

139.47'

146.9'

173.9'

108.0'

108.0'

132.0'

110.0'

137.97'

139.47'

146.9'

173.9'

108.0'

108.0'

132.0'

110.0'

137.97'

139.47'

146.9'

173.9'

108.0'

108.0'

132.0'

110.0'

137.97'

139.47'

146.9'

173.9'

108.0'

108.0'

132.0'

110.0'

137.97'

139.47'

146.9'

173.9'

108.0'

108.0'

132.0'

110.0'

137.97'

139.47'

146.9'

173.9'

108.0'

108.0'

132.0'

110.0'

137.97'

139.47'

146.9'

173.9'

108.0'

108.0'

132.0'

110.0'

137.97'

139.47'

146.9'

173.9'

108.0'

108.0'

132.0'

110.0'

137.97'

139.47'

146.9'

173.9'

108.0'

108.0'

132.0'

110.0'

137.97'

139.47'

146.9'

173.9'

108.0'

108.0'

132.0'

110.0'

137.97'

139.47'

146.9'

173.9'

108.0'

108.0'

132.0'

110.0'

137.97'

139.47'

146.9'

173.9'

108.0'

108.0'

132.0'

110.0'

137.97'

139.47'

146.9'

173.9'

108.0'

108.0'

132.0'

110.0'

137.97'

139.47'

146.9'

173.9'

108.0'

108.0'

132.0'

110.0'

137.97'

139.47'

146.9'

173.9'

108.0'

108.0'

132.0'

110.0'

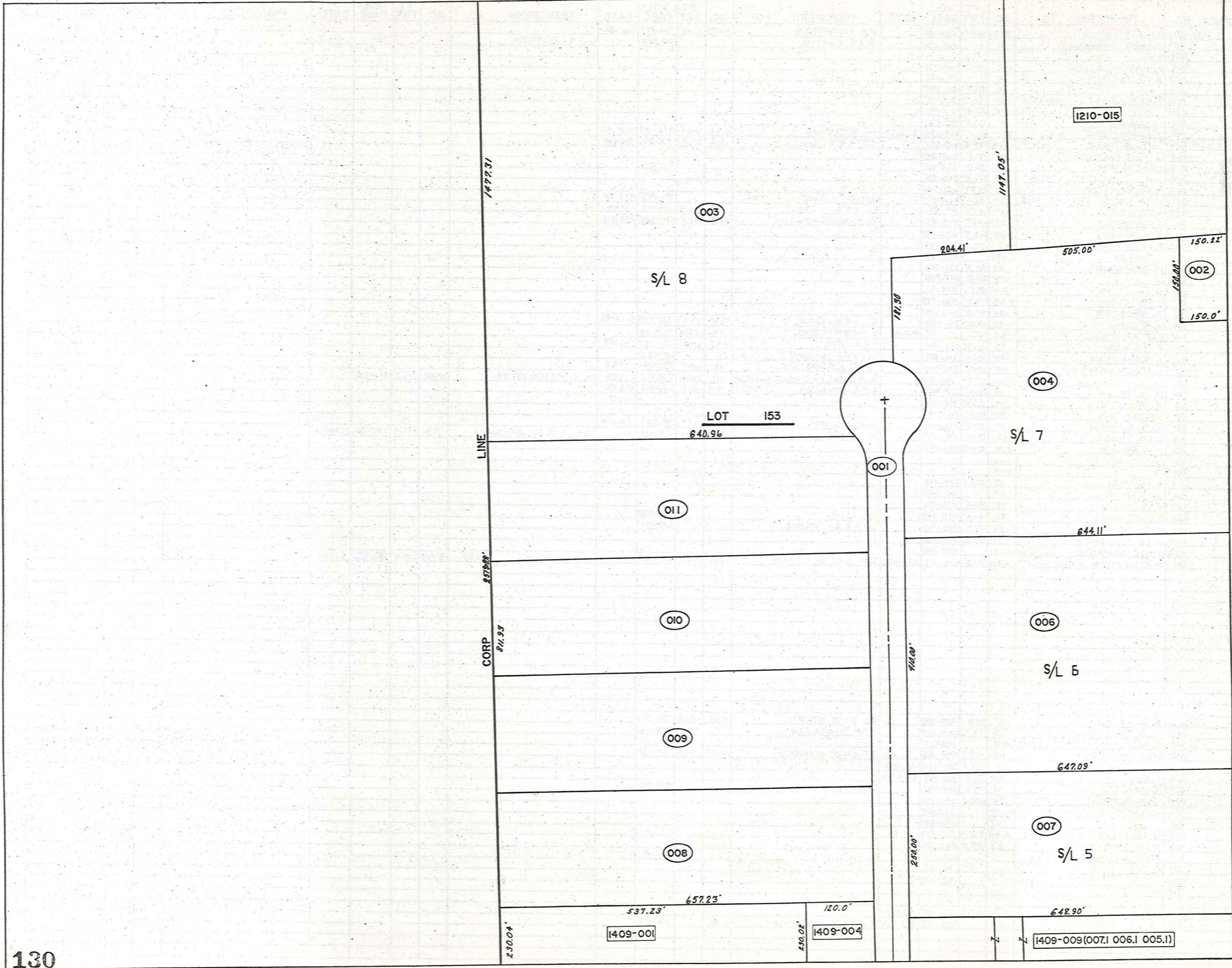
137.97'

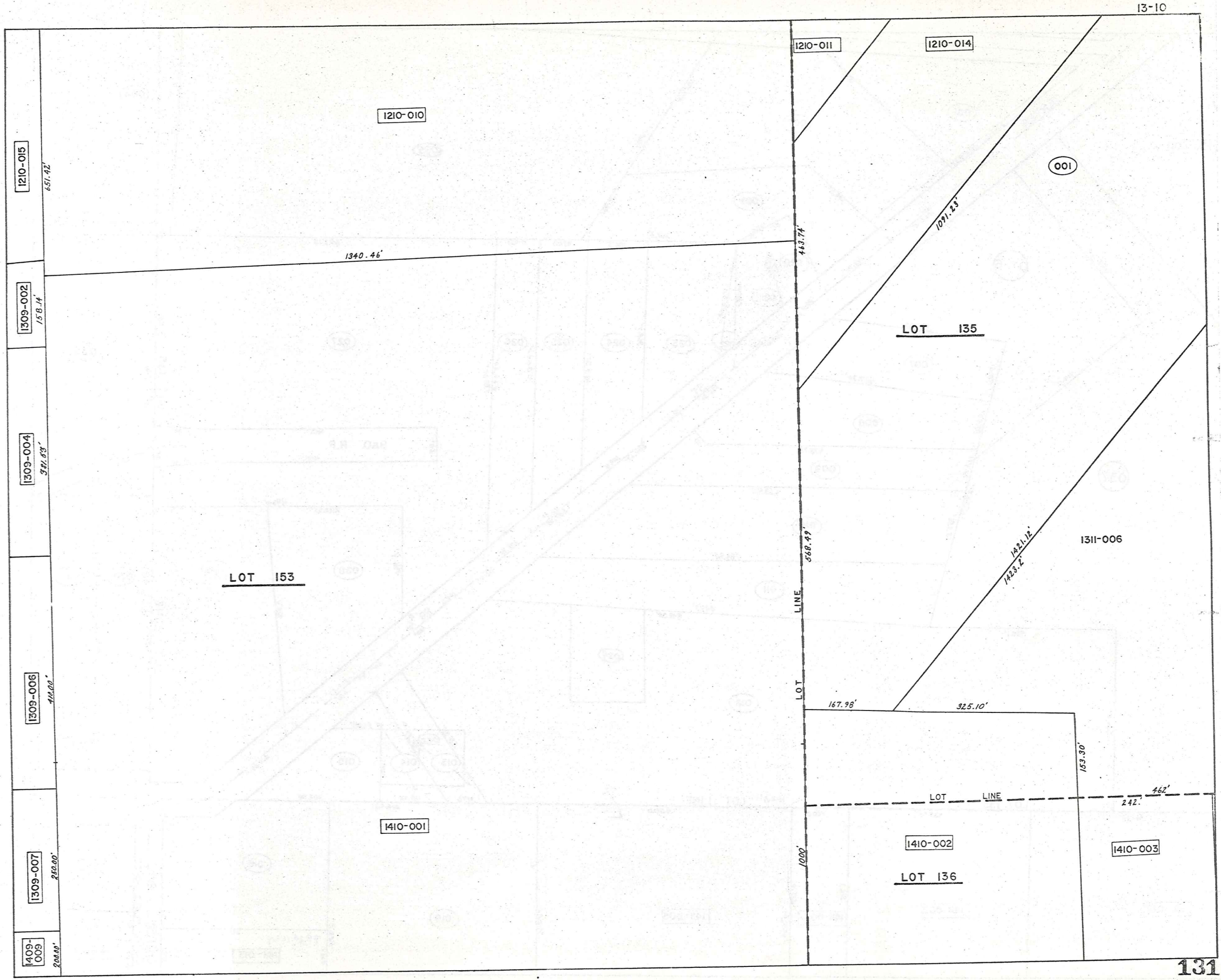
139.47'

146.9'

173.9'

PARCEL NO.	TRANSFER TO	AC.	FT. FRT.	VOL. PAGE	DATE	TRANSFER TO	AC.	FT. FRT.	VOL. PAGE	DATE	TRANSFER TO	AC.	FT. FRT.	VOL. PAGE	DATE	TRANSFER TO	AC.	FT. FRT.	VOL. PAGE	DATE
1213-083	W.L. PRINTER	.823	34.5'	593-506		PB PROPERTIES	0.823	34.5'	756-197	4-15-86										
084	DONNA PINZONE	.04		665-274		G.H. CURTISS			711-643		G.H. CURTISS			673-561	4-1-85					
085	"	.51	149.6'	"		"			"		"			"						
086	R.N. & P.M. STARK	0.03	10.5'	580-351	-75															
087	R.S. GERMAINE	.14		611-690																
088	"	.30	95.0'	611-690																
089	D.W. MUCHMORE	0.08 + 0.17		90.0'					551-99											
090	"	.16	42.8'	551-99																
091	J. WANTZ	.51	125.0'	613-442																
092	C. LUYENBERG 1/2 INT.	4.41	60.0'	629-682	8-31-78	PB PROPERTIES	4.41	60.0'	756-199	4-15-86										
093	P.P. WEBER	.508	125.8'	661-203		J.C. + A.R. Schirm	.508	125.8'	715-892	5/22/84										
094	W.F. McCARTNEY	.50	121.0'	558-203																
095	L.P. BAKER	.111	30.0'	508-287																
096	"	.39	89.16'	508-287																
097	R.L. RATCLIFFE	.8	151.9'	631-231																
098	W.B. LOWE	0.23	.30	102.1'	464-577	W.B. LOWE			734-1013	4-3-85										
099	K.B. ENGEL	0.37	.30	102.1'	291-232	K.F. + B.N. ENGEL	.30	102.16'	724-1153	11/11/84										
100	I. ANDERSON	.37	102.1'	578-601		R.S. BECHKOWIAK	.372	102.1'	746-305	10/9/85										
101	J.M. PRINCE	.60	142.9'	587-498																
102	E.E. JOHNSON	.49	102.1'	225-167																
103	D. BEVAN	0.485		580-27																
104	M. RICHMOND	.33	90.3'	282-351																
105	"	.074	20.0'	367-568																
106	D.M. WALSH	.48	119.1'	480-90																
107	J.D. CAINE	0.53	119.8'	580-275																
108	I. HAUTER	.54	119.0'	443-1054																
109	S.E. MARY	.53	119.0'	391-450		S.L. & E.M. MARX	.539	119.0'	731-1299	3-25-85										
110	R.J. ARMSTRONG	.42	131.1'	667-194	8-7-80	J.A. ARMSTRONG	.42	131.1'	759-1198											
111	E. & A. NESI	.37	109.56'	593-184		E. & A. NESI	.37	109.56'	734-127	4-2-85										
112	E. BREDESON	.40	106.0'	316-629		W.F.F.P. SCHMITT			691-1325											
113	M.R. STONECIPHER	.40	100.1'	272-405		J. & T. CAPPELLO	.40	100.1'	738-230	1985										
114	L. METCALFE 671-1316	.41	101.2'	356-84		S. HUMMEL & D. METCALFE JR.	.41	101.2'	737-722	1985	D. R. METCALFE, JR.	0.41	101.2'	766-306						
115	D.C. TAGUM	.44	101.2'	392-461		D.C. TAGUM	.44	101.2'	734-423	4-2-85										
116	N. BURGESS	.49	102.4'	351-500																
117	M. ANDOLSEK	.334	90.0'	611-999																
118	H.D. GUNTER	.29	90.5'	617-1221		HENRY B. GUNTER			719-931	MAY 84										
119	D.D. TANDY	.43	139.9'	615-479		N.L. ISHEE	.4333	139.99'	690-525		J.L. & K.S. BROWN	.43	139.9'	749-265	11/27/85					
120	J.M. PRINCE	0.39	100.0'	587-498																
121	"	0.04	"	"																
122	"	0.15	"	"																
123	S.S. JOHN	.39	220.0'	572-530																
124	B. DEMKO	.27		391-529																
125	H.S. WILCOX	.48	101.7'	469-481																
126	S.S. JOHN	.51	100.7'	578-533		K. WILK			703-1358											
127	W.L.R. HANNA	.53	100.1'	345-466		W.T. & B. HANNA			735-141											
128	W.F. THRASHER	.95	124.6'	272-243																
129	D.W. MUCHMORE	0.047		582-1105	12-75															
130	P. STEENSEN GUARIND 1/2 INT.	.604	166.5'	669-662	11-7-80	1/2 SW D.C. SCHWAN	.604	166.5'	652-702		D.C. SCHWAN (GCD)	0.604	166.5'	754-144	3-4-86					
1214-001	R.B. WALTER	.54	100.0'	629-1253		R.J. & J.M. GAHR	0.54	100.0'	764-1277											
002	R.M. DICKASON	.43	99.7'	520-685		MA. DICKASON			709-1076											
*003	R.W. ALLYN	1774	48.8'	502-271																
004	R.J. JUSTICE	.43	132.0'	558-86		E.C. & S.M. LAWRENCE	0.43	132.0'	766-137											
005	R.L. POPE	.115	139.9'	291-264	661-944															
006	H. WICK	.54	115.5'	562-978	5-20-74															
007	S. LYNN	.56	93.9'	607-882		R.B. LYNN			703-902											
008	R.D. MORGAN	0.92	.94	120.0'	552-1021															
009	VILLAGE OF CHARDON	11.68		532-1075																
010	"	.67		143-227																
011	W.D. ALLYN & A.G. ALLYN	6.46	866.3'	326-274																
012	R.D. MORGAN	.27	35.0'	552-1021																
013	CHARDON VILL.			532-1075																
014	"			206-419																
015	"			143-227																
016	"			"																
*003-1	R. & M. GIFFELS	.6958	163.7'	723-503	10/20/84															
*003-2	R. & J. JUSTICE	.36		723-502	10/11/84	E.C. & S.M. LAWRENCE	0.36		766-137											





13-10

1210-015  
651.42'

1309-002  
158.14'

1309-004  
371.63'

1309-006  
424.02'

1309-007  
280.00'

1409-009  
204.00'

1210-010

1210-011

1210-014

1340.46'

443.74'

1091.23'

001

LOT 135

LOT 153

LINE  
LOT LINE

LOT

1311-006

1421.12'  
1423.2'

167.98'

325.10'

153.30'

LOT LINE

242' 462'

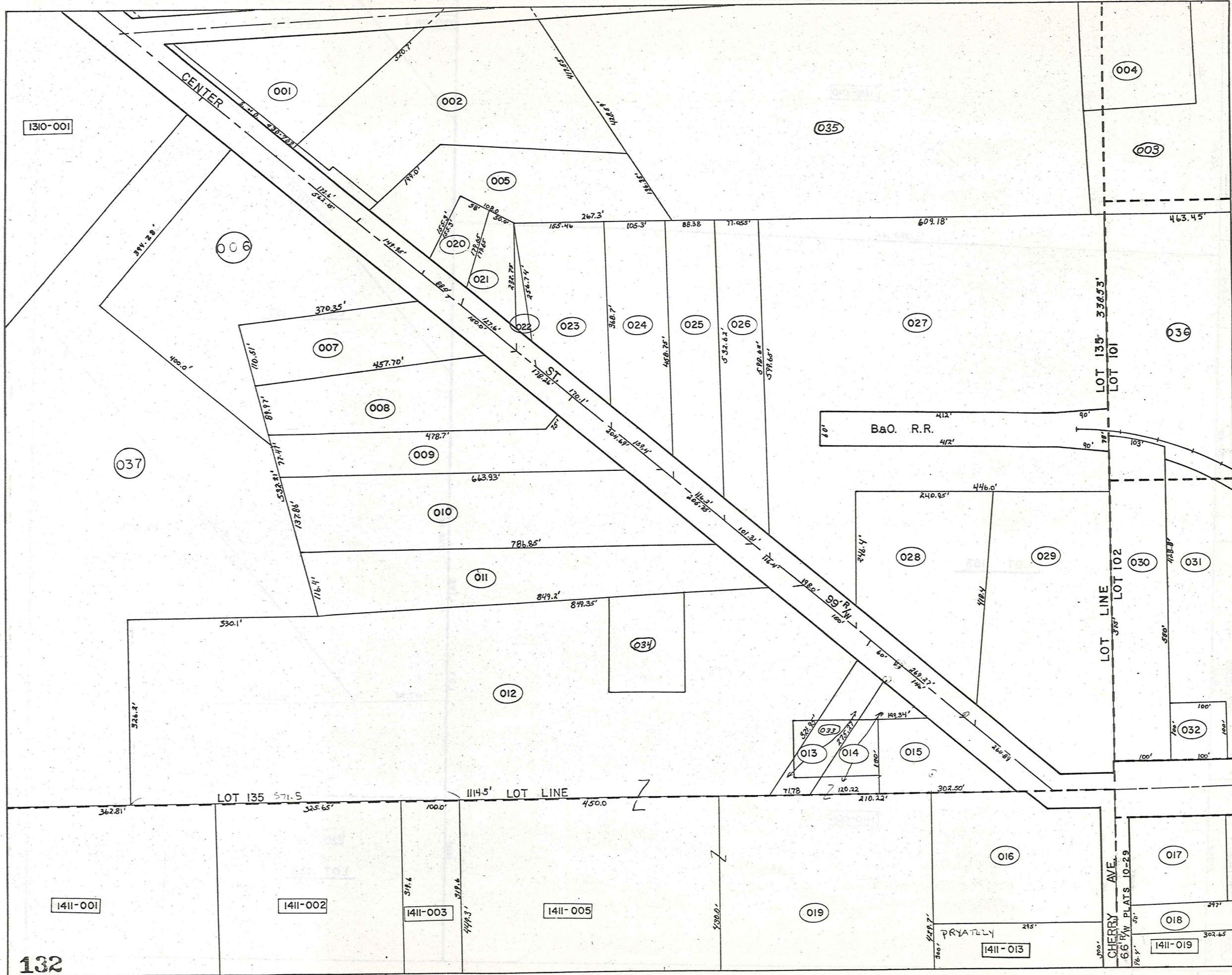
1410-001

1410-002

1410-003

LOT 136

131



1310-001

001

002

035

004

003

006

005

020

021

022

023

024

025

026

027

036

037

007

008

009

010

011

034

012

028

029

030

031

032

LOT 135 571.5

1114.5' LOT LINE

1411-001

1411-002

1411-003

1411-005

019

016

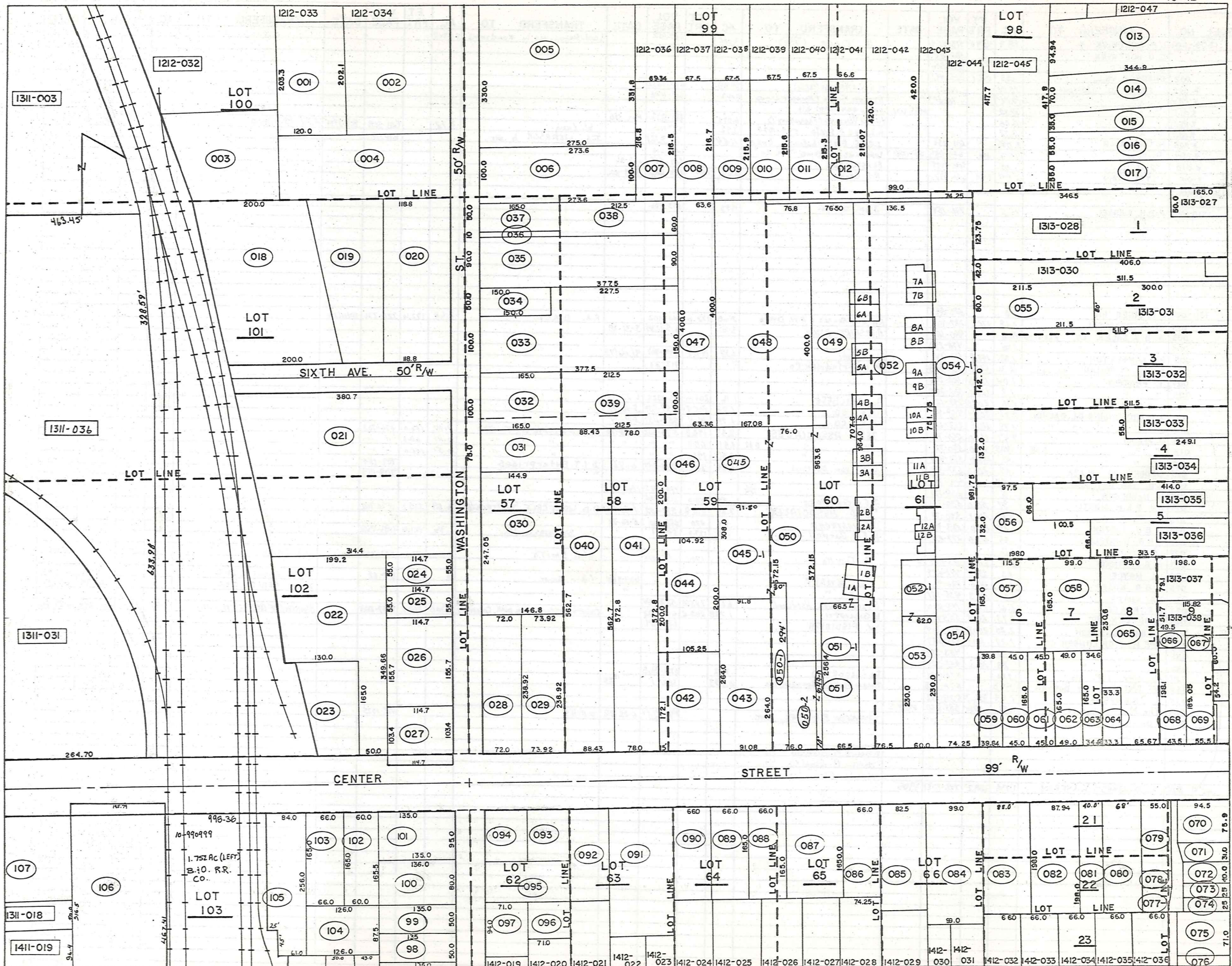
017

018

1411-013

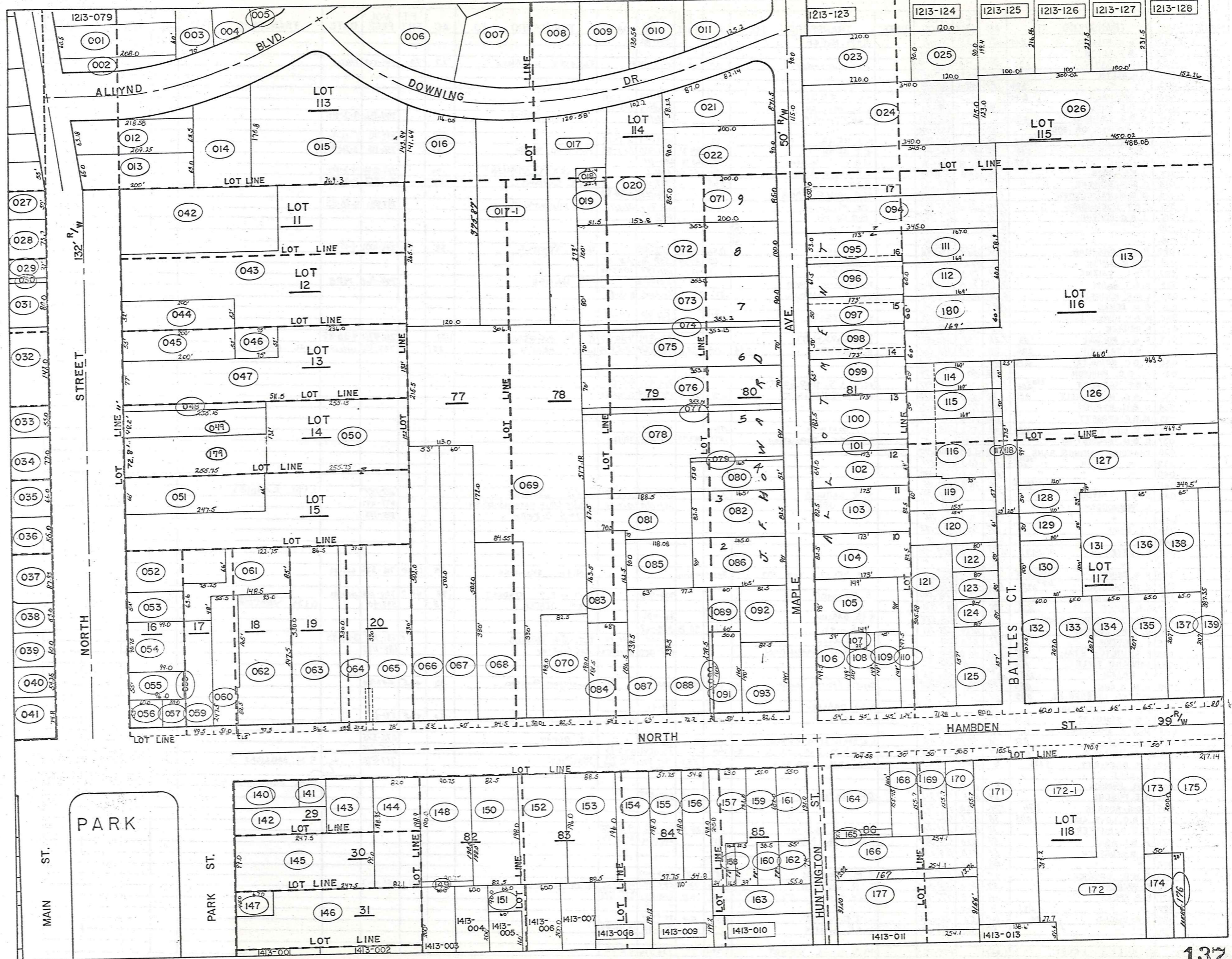
1411-019





PARCEL NO.	TRANSFERD TO	AC.	FT. FRT.	VOL. PAGE	DATE	TRANSFERD TO	AC.	FT. FRT.	VOL. PAGE	DATE	TRANSFERD TO	AC.	FT. FRT.	VOL. PAGE	DATE	TRANSFERD TO	AC.	FT. FRT.	VOL. PAGE	DATE
1312-001	CHARDON RUBBER CO.	.56		254-198																
002	"	.85		206-266																
003	"	.67		223-423																
004	"	.79		223-423																
005	BALL BROTHERS CO.	2.49		330.0																
006	W.G. RIMES	.63	100.0'	665-950	7/1/80															
007	W.G. RIMES	.35		665-950	7/1/80															
008	E. PETERSON	0.33	.34	278-217																
009	D. C. MEEK	.33		576-66																
010	P.L. STREET	.33		520-261	3-5-71	K.L. + N.A. BARICK	.33		578-1099											
011	L. & M. FERRELL	.33		707-404																
012	T. & M. OGLE	.33		362-548		T. & M. A. OGLE	0.33		719-294	7-25-84										
013	M.R. TUTTLE	.70	95.11'	680-1132	12-4-81	R.C. & B.J. ERICKSON	.70	95.11'	747-533	10-29-85										
014	T.L. BARICK	.56	70.0'	558-1038		J.R. TINCHER	.56	70.0'	719-1200	10/11/84										
015	I.M. SMITH	0.34	.36	55.0'	221-325	D.M. & E.M. PESKA	.34		65.0'	719-278	7-25-84									
016	P. & D. HUGERSHOFF	0.48	.47	55.0'	509-1021	P.H. & D.M. HUGERSHOFF			55'	733-189	3-29-85									
017	R. & D. NUNNALLY	.47	55.0'	637-931		R. & D. NUNNALLY			734-1659	4-3-85										
018	CHARDON RUBBER CO.	1.38	1.34	200.0'	192-514															
019	"	0.63	.69	192-514																
020	"	.80	291.5'	192-514																
021	CARSON-WALES CO.	2.34	2.39	300.0'	669-562	11-7-80	Wm. P. Tosbe		741-675	230.0	2/85									
022	F. SLAVEC	1.10	50.0'	578-603																
023	T. PRAYTELY	0.50	.34	502-206	4-17-69															
024	H. KIEBLER	.1445	55.0'	617-427	2/17/78															
025	L. & J. CROW	.1445	55.0'	625-605	7-21-78															
026	R.H. & C. WEIDIG	.39	155.7'	611-850																
027	"	.27	103.4'	"																
028	H.E. KNAPP	.40	72.0'	220-302		UNITED STATES POSTAL SERVICE	.3924	72.0'	715-898	5/23/84										
029	R. & B. MOSES	.40	73.92'	485-444	8/24/84	UNITED STATES POSTAL SERVICE	0.4111	72.00'	714-1236											
030	CARSON-WALES CO.	.83	247.05'	669-562	11-7-80	UNITED STATES POSTAL SERVICE	.83	247.05'	717-81	6/15/84										
031	"	.25	75.0'	669-562	11-7-80	UNITED STATES POSTAL SERVICE	.25	75.0'	717-81	6/15/84										
032	W.G. RIMES	.38	100.0'	665-950	7-1-80															
033	"	1.13	100.0'	"	"															
034	"	.17	50.0'	"	"															
035	"	0.81	.78	90.0'	"															
036	W.G. RIMES		10.0'	665-950	7/1/80															
037	G. RIMES TRUCKING CO.	.19	50.0'	665-950	7-1-80															
038	W.G. RIMES	.33		665-950	7-1-80															
039	W.G. RIMES	.49		665-950	7-1-80															
040	CARSON-WALES CO.	1.14	88.4'	665-247		UNITED STATES POSTAL SERVICE	1.14	88.4'	717-81	6/15/84										
041	M. TEMPLE & D. BEIER	1.03	78.0'	669-948		J.P. & D. GREAVES	1.02		692-475	12-10-82										
042	H. & F. LEYDE	0.26	.41	223-30		W.K. FRY	.33		683-1230	3-26-82	B. M. FRY	0.33		763-820						
043	T.J. & Y.E. MULLEN	0.50	.55	91.08'	565-1011	7-16-74														
044	J. & F. RADICH	.48		516-580																
045	S.G. PETERSON ET AL.	.64		565-1006	4-26-74	J. + F. RADICH	.087		683-1238	3-26-82										
046	J. & F. RADICH	.48		678-1287	7-1-80															
047	W.G. RIMES			665-950	7-1-80															
048	W.G. RIMES	1.50		665-950	7-1-80															
*049	S.G. PETERSON ET AL.	1.30	10.0'	565-1006	4-26-74	HAPLE GROVE Bldg, Inc.					4. 83									
050	"	1.00	76.0'	565-1006	4-26-74															
051	A.R. HUBBARD	.39	66.5'	552-1212																
*052	J. & S. PETERSEN	2.70	76.5'	591-538		D.I. FREEMAN	2.70		697-913	4/28/82	J. S. PETERSON	2.70		672-915	4/2/85					
053	D.I. FREEMAN	.32	60.0'	589-546																
054	"	1.67	74.2'	"																
055	W. & C. JOHNSON	.39		520-558																
056	L. & R. RITONDARO	0.66	.45	460-101																
057	"	0.37	.44	"																
058	"	0.25	.38	"																
059	G. SANGRIK	0.13	.19	39.8'	565-1129															
060	L. & R. RITONDARO	.17	45.0'	562-152																
061	J.B. & C.F. SARANEY	.17	45.0'	678-525																
062	F. J. SCHOFIELD	.19	49.0'	200-97		J. & C. HENDRIX	.19		700-4	6/29/83										
063	R.E. PHILLIPS	0.06	.13	34.6'	320-291															
064	F.M. DORN	0.06	.075	33.3'	315-90															
065	CHARDON SAVINGS BANK	.674	65.67'	484-844																
066	"	.04		477-831																
067	"	.04		265-142																
068	"	.19	49.5'	477-831																
069	"	.20	55.5'	265-142																
070	ASSEMBLIES OF GOD	.17	75.9'	395-26																
071	G.C. COMMISSIONERS	.07	31.0'	519-765																
072	"	.08	40.0'	551-465																
073	"	.05	25.0'	553-808																
074	"	.05	25.0'	491-584																
045-1050-1/046-1	R. & K. GIBSON	0.588		696-876	4-20-83	R. & K. GIBSON & JE & JS VATTY	.588	30'	747-510	10-29-85										
050-1	"			696-876	4-20-83															
052-15049-1	A.G. CARNEGIE	.201		697-917																


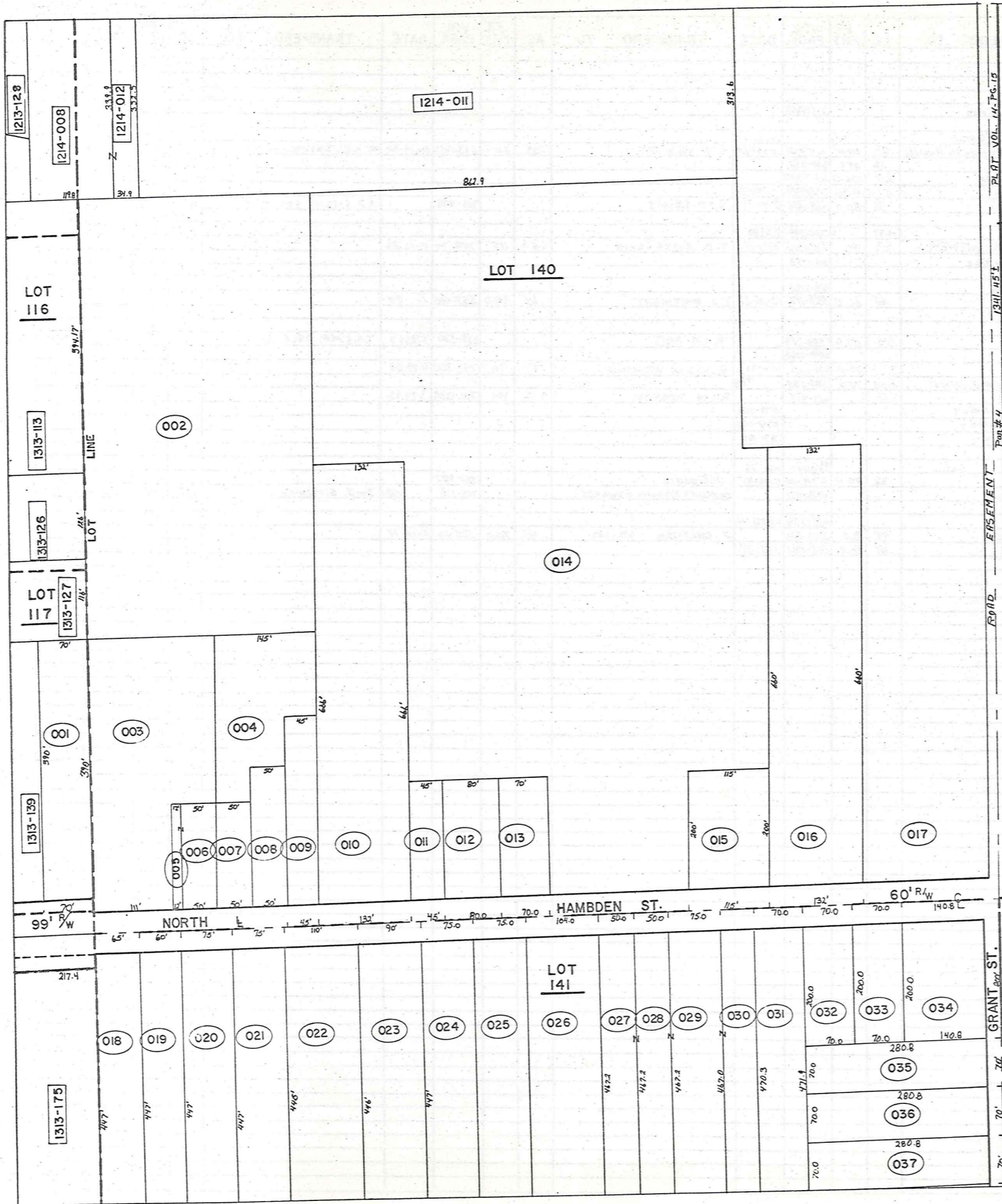
PARCEL NO.	TRANSFERRED TO	AC.	FT. FRT.	VOL. PAGE	DATE	TRANSFERRED TO	AC.	FT. FRT.	VOL. PAGE	DATE	TRANSFERRED TO	AC.	FT. FRT.	VOL. PAGE	DATE	TRANSFERRED TO	AC.	FT. FRT.	VOL. PAGE	DATE
1312-075	G.C. COMMISSIONERS	.16	71.0	491-584																
076	G.C. COMMISSIONERS	.05	20.0	502-789																
077	G.C. COMMISSIONERS	.05		491-584																
078	GENUGA CO. ED. OF COMM	0.02		74-790	5-2-84															
	R. VESE			556-308																
079	W.C. & D.L. HOFSTETTER	0.186	65'																	
080	H. STRONG	0.31	68'	670-1327																
081	" "	0.18	40'	" "																
082	M. BEECH	0.40	87.9'	312-46																
083	E.S. BUSHNELL	0.36	0.40	88'	208-488															
084	L. CORRIGAN	0.48	99'	663-615																
085	B.R. & J.A. CAMPBELL	0.35	82.5'	731-55	3-13-85															
086	R.H. & L.L. BENNETT	0.25	66'	744-1119	9-13-85															
087	H. NOVAK	0.33	0.38	653-314																
088	D. & S. MARTHE	0.25	66'	538-11																
089	H.J. & G. ADRIAN	0.25	66'	734-89	4-2-85															
090	D.L. & G.L. SMITH	0.25	66'	728-354	1-10-85															
091	D. PINZONE	0.62		676-480																
* 092	BOZO CORPORATION	0.48	0.26	629-833																
** 093	" "	0.17	0.15	674-674																
094	J.R. ZNIDARSK (TRUSTEE)	0.15		757-37	4-28-86															
095	C. EISLER (T.I.C. LEASING CO.)	0.25	74'	695-635	3-17-83															
096	B.E. DIXON	0.09		758-807																
097	E. & B. PFASE	0.15	94.0'	247-552																
098	L. INEMAN & S. HAUTER	0.15	50'	708-496	12-7-83															
099	C. E. HOWARD	0.15	50'	736-1194	5-6-85															
100	J.R. ZNIDARSK (TRUSTEE)	0.24	80'	757-37	4-28-86															
101	S. MODICA	0.30	95'	754-1292	3-25-86	J.R. ZNIDARSK (TRUSTEE)	0.30	95'	757-37	4-28-86										
102	M. & N. BURR	0.22	0.23	60'	613-21															
103	W.G. RIMES			713-1147	4-20-84															
104	" " "			" "	" "															
105	" " "			" "	" "															
106	G.C. COMMISSIONERS	2.0	166.4	180-287																
107	M. I. MOYER	0.50	0.45	224-71																
* 092	CHESTER LEASING, INC.	0.48	75'	756-958	4-21-86															
"	" "	0.48	75'	756-958	4-21-86															
"	" "	0.48	75'	756-958	4-21-86															
"	" "	0.48	75'	756-961	4-18-86															
"	" "	0.48	75'	756-967	4-21-86															
"	" "	0.48	75'	756-964	4-23-86															
"	" "	0.48	75'	756-958	4-21-86															
"	" "	0.48	75'	756-958	4-21-86															
** 093	CHESTER LEASING, INC.	0.17	75'	756-958	4-21-86															
"	" "	0.17	75'	756-958	4-21-86															
"	" "	0.17	75'	756-958	4-21-86															
"	" "	0.17	75'	756-961	4-18-86															
"	" "	0.17	75'	756-967	4-21-86															
"	" "	0.17	75'	756-964	4-23-86															
"	" "	0.17	75'	756-958	4-21-86															
"	" "	0.17	75'	756-958	4-21-86															
051-2	J. & S. PETERSON	0.201		697-620	4-21-83															
054-1	MAPLE GROVE BULD. INC.	1.082			4-28-83	* SEE VILL. SQ. CONDO'S ~ NEXT														
049-052-054-1 *	VILLAGE SQUARE CONDO'S			VOL. 14 - PGS. 94 TO 97																
1A	VERA M. GARLAND			727-396	12-17-84															
1B	M. HEALEY			705-79																
2A	J. & K. PETERSON			726-1038	12-11-84															
2B	" "			" "																
3A	G. E. FINA			759-511																
3B	LYNN L. MILLER			739-823	6-24-85															
4A	P. M. DODGE			750-974	12-27-85															
4B	J. H. MILLER			707-1095																
5A	S. M. WHEELER			721-1021	10-10-84															
5B	L. SANGRIK			706-935																
6A	M. & H. HARDER			707-670																
6B	R. SVORODA			707-320																
7A	R. TUTTLE			706-697	11-7-83															
7B	K. SWITZER			717-471	6-21-84															
8A	J. & K. PETERSON			726-1038	12-11-84															
8B	" "			" "																
9A	P. VESE			707-316																
9B	J. & K. PETERSON			726-1038	12-11-84															
10A	L. MEADOWS			741-938	7-31-85															
10B	J. & K. PETERSON			726-1038	12-11-84															
11A	S. J. TRYBUS			722-54	10-10-84															
11B	T. N. DI ROSA			742-356	8-7-85															
12A	J. & K. PETERSON			726-1038	12-11-84															
12B	" "			" "	" "															





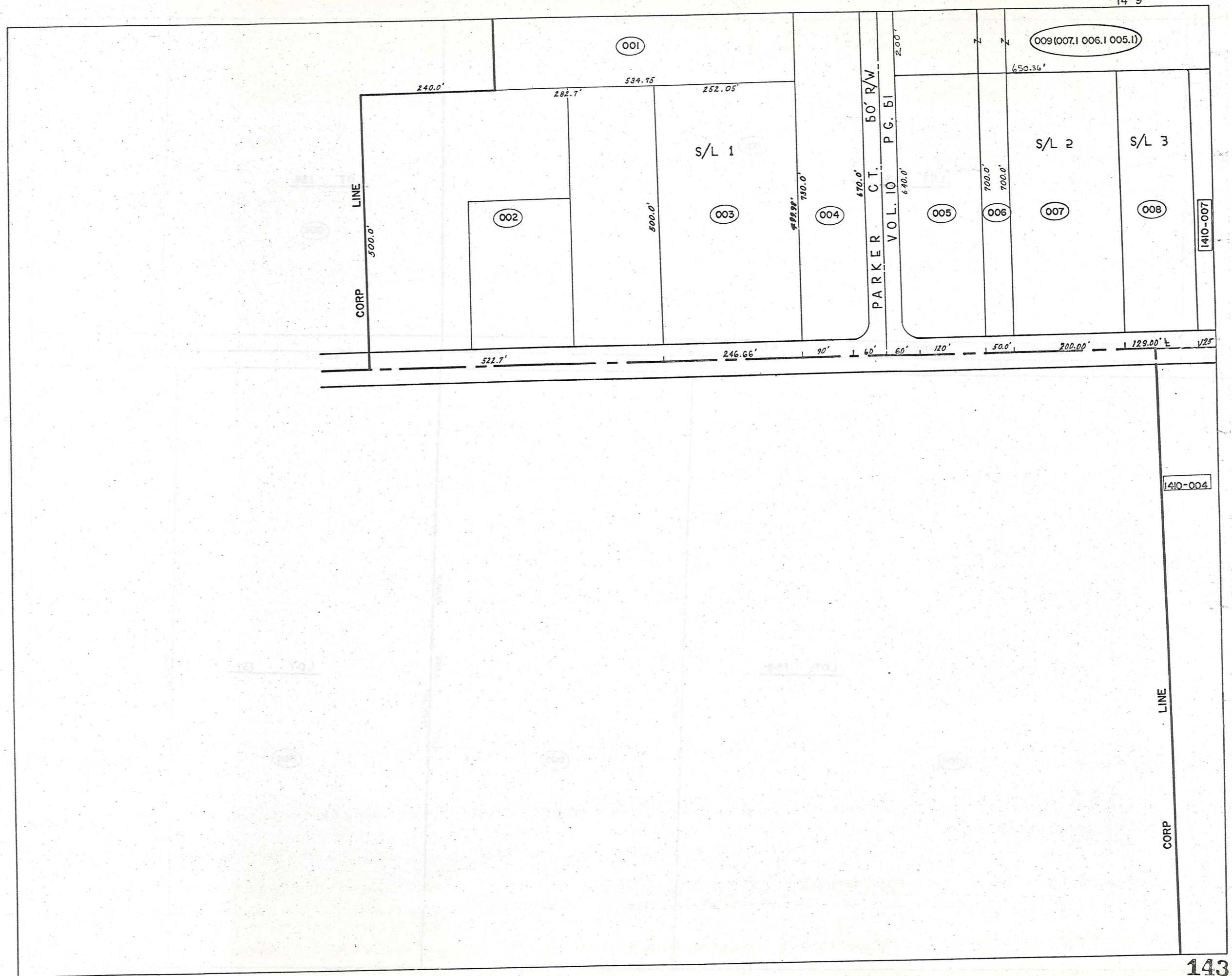


PARCEL NO.	TRANSFERD TO	AC.	FT. FRT.	VOL. PAGE	DATE	TRANSFERD TO	AC.	FT. FRT.	VOL. PAGE	DATE	TRANSFERD TO	AC.	FT. FRT.	VOL. PAGE	DATE	TRANSFERD TO	AC.	FT. FRT.	VOL. PAGE	DATE
1313-162	C. & N. SPECK	0.10	78.0	702-1022																
163	J. GRANGER	.20		165-46		C. & N. SPECK	.20		702-1175											
164	R. B. D. ELDRIDGE	.34	104.5	242-135		R.H. & D.M. ELDRIDGE	.34	104.7	732-1325	3-29-85										
165	J. & K. PATTERSON	.04	15.7	463-254																
166	" "	.39		" "																
167	" "	.61	104.8	232-102		LOT SPLIT -177	0.58	0.09	1382	8-23-74										
168	D. & H. WILSON	.18	50.0	523-518		C. & A. Tribble	.18	50.0	589-1052		K. + W. BOEHNER	0.18	50'	696-684	4-15-83					
169	J. B. L. HOBBS	.18	50.0	463-837		J. A. JACKSON	706-546	.18	558-1185	11-29-73										
170	" "	.18	50.0	463-837		" "		.18	558-1185	11-29-73										
171	J. & K. PATTERSON	0.50	.69	105.6	445-83															
*172	W. & S. FLUHR	1.50	190.9	502-508		W. & S. FLUHR *	split	1.132	85'	631-561	10-10-78	W. & E. DARPEL	1.132	85'	765-1155					
173	J. & P. FLICK	.23	50.0	523-404		L. E. J. SHERMAN	0.23	50.0	587-880		H. J. HALE			617-125		M. + K. MATSIK	0.23	50.0'	694-922	2-25-83
174	B. THAYER	.50		532-962																
175	W. THAYER	1.82	217.14	243-209		LOT SPLIT 1313-176	0.08	1.74												
176	B. THAYER	.08		559-864																
177	K. W. & C. L. GRAYDON	0.53	91.00	568-602	8-23-74	J. M. Verbridge			617-70		D. DAWSON	0.53	91.00	665-522	6/2/80	D. G. & P. A. DAWSON	.53	91	734-173	4-2-85
178	T. L. BANST	1.027		624-323	8-23-78															
179	J. & J. CROSS	1.43	72.8'	663-357	3-6-80															
180	R. A. AUSTIN			677-708																
*172-1	W. J. & S. E. FLUHR	0.394	105.9'	631-563	10-10-78	W. J. FLUHR	0.394	105.9'	752-1016	2-6-86										
*173 cont.	M. E. & K. S. MATSIK	.23	50'	735-327	4-3-85															



HAMB DEN T W P.

PARCEL NO.	TRANSFERD TO	AC.	FT. FRT.	VOL. PAGE	DATE	TRANSFERD TO	AC.	FT. FRT.	VOL. PAGE	DATE	TRANSFERD TO	AC.	FT. FRT.	VOL. PAGE	DATE	TRANSFERD TO	AC.	FT. FRT.	VOL. PAGE	DATE		
1314-001	C. & M. SMITH	.63	70.0	460-807																		
002	C. & B. & D. YOUNG	4.45	4.8	508-692																		
003	" " "		1.48	111.0																		
004	" " "	1.00	.62	" "																		
005	D. B. D. GRAMUS	0.06	.04	12.0	531-448	Judy Richmond			615-1054													
006	" " "	0.17	.21	50.0	" "																	
007	R. & J. YOUNG	0.15	.17	50.0	546-1135	R & E. SVOBODA	.17	50.0	621-1243													
008	J. & K. PATTERSON		.23	50.0	427-517	Scott & Elizabeth Hewitt	.23	50.0	657-10	8-13-79	S. A. HEWITT	.23	50'	613-1291	5-14-81	R. & B. JANIRO	4-1-85	.23	50'	683-118	3-2-82	733-329
009	I. B. R. DRUHOT		.32	45.0	239-31	E. R. Druhota	.32	45.0	601-1153													
010	C. & G. GRANT		2.0	132.0	435-666	G. L. & E. L. BAKER	2.0	132.0	647-745													
011	M. & J. LAIKASK		.21	45.0	516-834	K. A. Delaney	.21	45.0	625-1543	1-19-83												
012	L. E. FOWLER		.36	80.0	296-397	G. & E. BAKER	.36	80.0	588-786	9-4-74	R. M. Elliott			703-305		A. D. & M. K. FASNACHT		0.36		754-512	3-3-86	
013	S. ROCKAFELLOW		.33	70.0	508-814																	
014	G. & E. BAKER		10.57		480-456	G. & E. BAKER	10.57		734-222	7/3/85												
015	G. J. GAUNTER		0.53	115.0	513-321	R. F. & J. G. GAUNTER	.53	115.0	736-1266	3-13-85	T. D. DELVECCHIO	0.53	115'	758-74	5-12-86							
016	N. E. BURNETTE		2.0	132.0	470-405	W. C. Burnette			615-952													
017	T. J. PRYATELY	8.46	8.18		502-206																	
018	H. E. NELSON		.66	65.0	501-445	H. & E. Nelson			615-1080													
019	E. & F. McGEOUGH		.61	60.0	502-835	E. McGEOUGH	.61	60.0	557-117	11-05-73	E. J. WHITRIGHT	.61	50.0	557-120	1-74							
020	N. & J. SIMMONS		.77	75.0	524-145																	
021	C. & J. MARCY		.77	75.0	384-574																	
022	L. A. ERB		1.13	110.0	434-603	K. & M. ERB	1.13	110.0	580-273		K. & M. ERB			617-370	5/2/83	T. A. & M. A. OGLE Sr.				697-370	5/2/83	*697-1276
023	C. & B. WEIDIG		.77	75.0	556-1243	B. WEIDIG			609-1069													
024	L. W. GRANT		.77	75.0	205-538	M. & S. Taddoe	.77	75.0	631-1123	11-2-78	R. J. & A. M. HOFFMAN	.77	75	743-300	8-22-85							
025	C. F. SPIC		.80	75.0	546-947	Ronald G. & Holly A. Jorovich	0.80	75.0	580-1154	7/5												
026	J. & M. MORRIS		1.12	104.0	523-102	R. N. Norton	1.12	104	617-495		R. N. NORTON	1.12	104	732-1339	3-29-85							
027	R. & L. WEBER		.53	50.0	307-413	R & C ZULAWDT				574-1073												
028	" "		.53	50.0	" "	R & C ZULAWDT				574-1073												
029	" "		.80	75.0	" "	R. L. WEBER				37-412												
030	" "	1.16	.35	" "	" "																	
031	A. & E. SIPLOCK		.76	70.0	245-386	Allen & Ernest M. Siplock			585-1288	Mar. 76												
032	H. & N. STRONG		.32	70.0	484-864	N. STRONG	.32	70.0	674-400	5-21-81	J. Goldie			706-387								
033	C. & M. EDWARDS		.37	70.0	241-175	SURVIVORSHIP DEED			672-471		CLARENCE WILLIAM EDWARDS			715-118		J. & J. SIMONICH	.321	70.0	718-576	7/11/84		
034	M. & M. FARINACCI		.65	140.83	328-423				571-336	10/23/74												
035	P. & S. JOINER		.45	70.0	345-82	SUR. DEED																
036	D. & N. RALSTON		.45	70.0	430-383	M. J. FARINACCI	.45	70.0	558-866		P. CHAPMAN	692-688	.45	70.0	565-56	6-10-74						
037	J. & G. SANGRIK		.45	70.0	508-1081	G. M. SANGRIK	.45	70.0	565-1131	7-23-74												



(see 19001100)  
500 - b01

121.54'

S/L 4

007

570.00'

LOT 153

001

LOT 136

002

900.0'

003

125.00'

WATER STREET

60'

R/W

452.10'

466.62'

242'

625.68'

LOT 159

004

1230.9'

005

1230.9'

LOT LINE

LOT

1740.42'

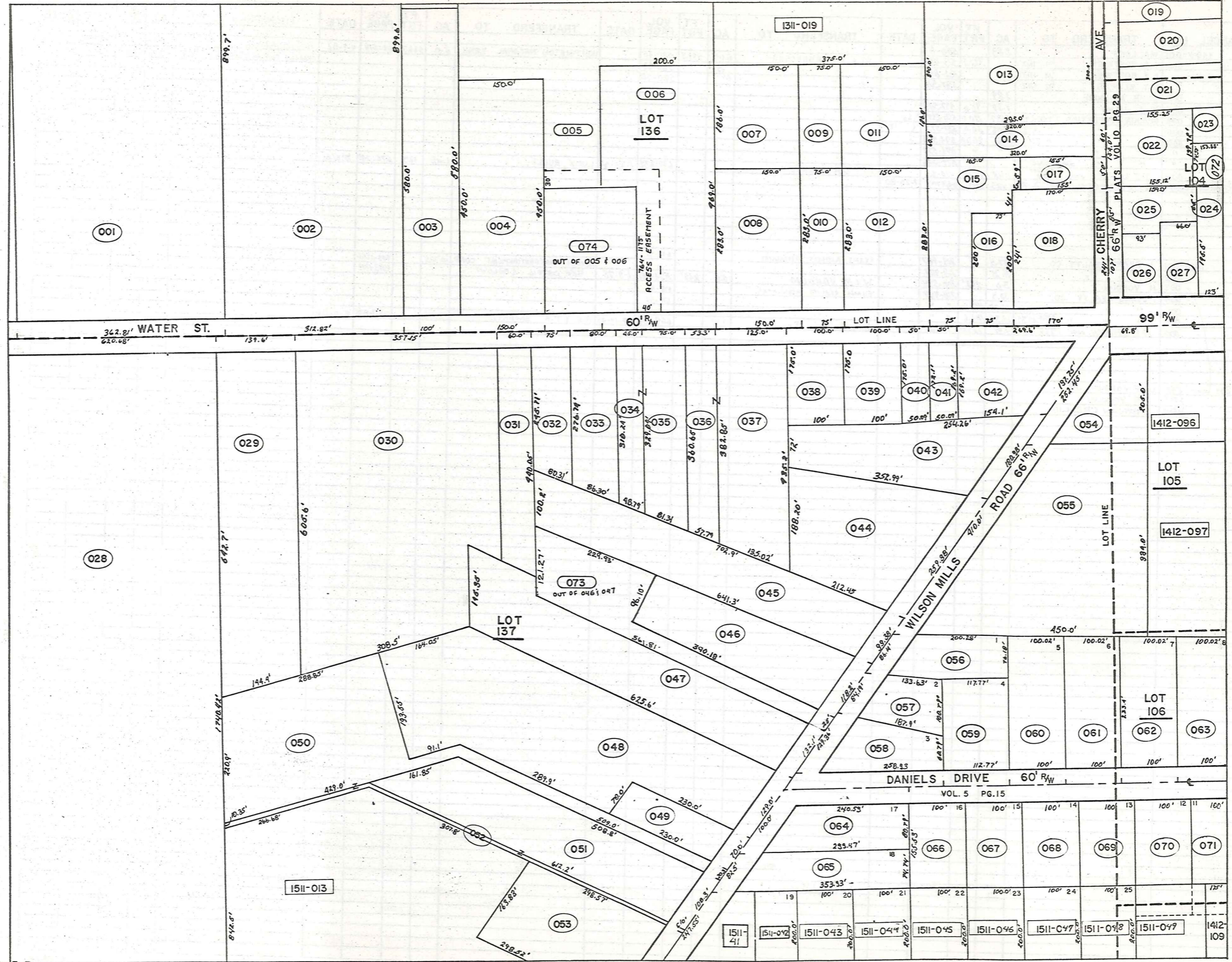
LOT 137

006

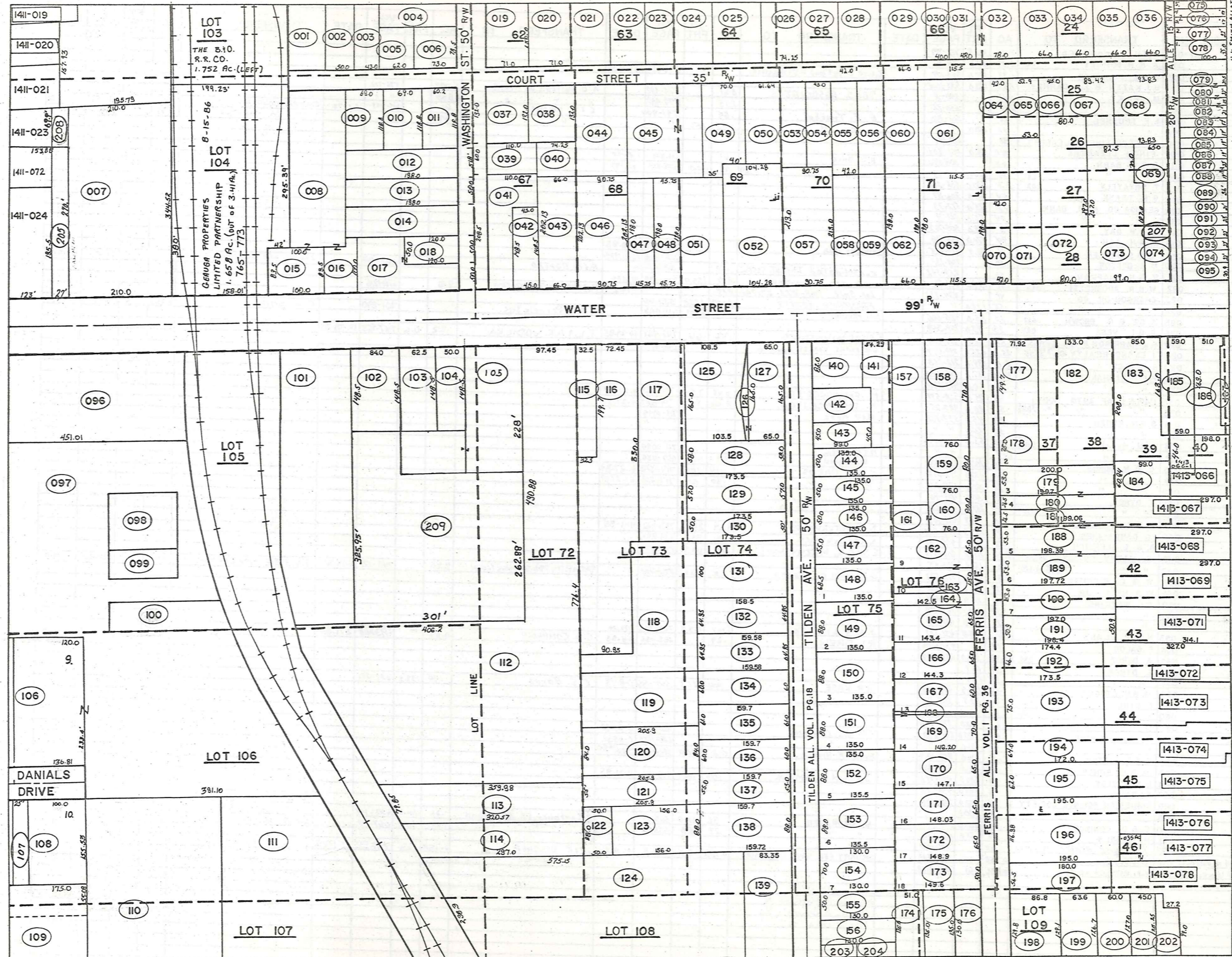
1740.42'

1411-028

PARCEL NO.	TRANSFERD TO	AC.	FT. FRT.	VOL. PAGE	DATE	TRANSFERD TO	AC.	FT. FRT.	VOL. PAGE	DATE	TRANSFERD TO	AC.	FT. FRT.	VOL. PAGE	DATE
1409-001	W.A. LANG	2.83		550-8											
002	L.R. BOSTWICK 1/4 INT.		527.7	513-454		S.L. & M.S. KARKOSKA	6.00	522.7	580-40		HUNTINGTON NATIONAL BANK	6.0	522.7	682-514	4-1-82
	L.R. BOSTWICK 1/4 INT.			501-84		" " "			580-40						
	M.T. WEARCH 1/2 INT.			537-516		" " "			580-38						
003	SAME AS (002)	2.89													
004	W.A. LANG	1.99	90.0	537-513											
005	GEAUGA PROPERTIES LTD. 1.7 AC.	2.37	20.0	530-1347											
006	" " " .576 AC	2.06	30.0	551-593											
007	" " " 2.3 AC	4.36	200.0	574-554											
	" " " "			574-532											
	" " " EISEMENE			574-536											
008	M.T. WEARCH ETAL 1307-001	1.48	128.0	10-61		M.F.C.A. WEARCH			670-838	1-20-81	LUCY RULLI	1.48	129	676-240	7/13/81
007-007-1006-1005-17	B.F.B. PROPERTIES 1707-001	2.983	200	667-1149	7-23-80										
1410-001	I EVANS REALTY CO.	57.5		218-487		EVANS REALTY ASSOCIATES			678-91		HEALTH CARE RETIREMENT CORP.	10.295		763-1256	
002	" " "	11.75		218-487		" " "			"		SEE DETAIL (BELOW)			693-1311	
003	M. VOKOUN	5.0	242'	200-574		W.I.M. VOKOUN	5.0	242'	574-141	1-9-75					
004	I EVANS REALTY CO.	30.0		218-487		EVANS REALTY ASSOCIATES			678-92						
005	" " "	12.37	12.77	452.10		" " "			"						
006	" " " 2 PAR. 45.35	18.35	488.6	" "		" " "			"						
007	M.T. WEARCH ETAL 1307-001	1.41	123.00	10-61		Animal Clinic Inc.	1.41		669-186	10-17-80	R.E. & T.A. SWARTZ	1.41		757-875	5-6-86
003 Cont. 1/3	W.F. YOKOUN JR			693-1311											
1/3 INT.	J.C. YOKOUN			"											
1/3 EACH	J. YOKOUN CRELLIN			"											



PARCEL NO.	TRANSFERD TO	AC.	FT. FRT.	VOL. PAGE	DATE	TRANSFERD TO	AC.	FT. FRT.	VOL. PAGE	DATE	TRANSFERD TO	AC.	FT. FRT.	VOL. PAGE	DATE	TRANSFERD TO	AC.	FT. FRT.	VOL. PAGE	DATE
1411-001	M. & H. FRIEDMAN Co.	7.49	362.8	712-39																
002	A. & H. DOMBEY	7.32	6.59	322.8																
003	E. & E. PULSIFER		1.37	100.0	303-179	EVILYN J. 3/4 & JOHN H. (1/4) PULSIFER			745-51A	23 Sept. 85										
004	B.J. KAZEN & J.J. CARNEY		1.55	150.0	533-100A				574-402		A. D. Wolfpele Jr. Trustee	5.093		574-702						
005	M. SPILKY		5.4	500-71		7620 ASSOCIATES	5.61		574-402		" " " "	1.835								
006	"		2.15	500-71		" " " "	2.15		574-402		" " " "	1.835								
007	E.E. TRUSHEL		.64	501-390		E.E. Trushel	.64		591-907		E. & P. DOUBIAS	.64		609-115	9-1-78	E.P. & P.A. DOUGLAS	.64		685-571	5-20-82
008	"		.97	150.0		" " " "	.97	1.58	" " "		"	.97		"	"	" CO-TRUSTEES	.97		"	"
009	CHARDON FINCH CLEANERS		.31	272-187																
010	FINCH CLEANERS		.487	75.0	391-451															
011	R. & E. BARR		.64	308-490		R. C. BARR	.64		629-828	7-6-78										
012	"	0.97	.98	150.0	282-43	"	.98	150.0	629-829	9-2-78										
013	T. PRYATELY	2.02	2.2	300.0	502-206															
014	G. R. TRASK		.44	60.0	206-87															
015	GEAUGA CO. NATL. BANK		.72	75.0	512-73															
016	"		.34	75.0	512-71															
017	J. & B. DAY		.2	50.0	505-78.2															
018	H. & H. ASH		.94	170.0	457-38															
019	W. R. S. BUTLER		.66	98.4	219-185	ENTIRETES DEED			729-1089	12 Feb. 85										
020	M. MCGREGOR		.50	208-131					725-1026	7 Dec. 1984						LOCKIE LEE BUILDERS, A PARTNERSHIP			725-810	NOV 15, 84
021	R. & N. CHAPMAN		.50	259-592		Consolidated Invest. Corp	.50		590-590		R. & C. Bartko	.50		607-582						
022	W. R. R. ADORNETTI	0.26	.49	154.0	497-910	LOCKIE LEE BUILDERS	.49	154.0	724-238	11/2/84	McDONALD'S CORPORATION	.238		678-1216						
023	CHARDON OIL CO.		.41	434-888		Lot Split 1411-072 0217A	.019		582-1031	5/24/85										
024	"		.55	123.0	"	FRANCHISE REALTY	0.552	123.0	611-1140		R.O.I. Parcels Inc.			701-890		E. W. SMITH	0.280	85.0	755-596	3-31-86
025	A. & E. & N. BROWN	0.18	.23	85.0	405-605	R.L. PAULIN	.28	85.0	611-1140											
026	R. & L. VESE	0.27	.23	73.0	227-359															
027	B.J. HARRISON & H.L. TRACY		.22	40.0	434-666	CHARDON ESTATES	.22	60.0	747-461	10-29-85	T.L. & A.C. VODICKA	.22	60	747-463	10-29-85					
028	I EVANS REALTY CO.	0.28	25.0	615.6	210-487	I. & E. EVANS REALTY ASSOCIATES			678-92											
029	B. WIECH		2.0	139.6	212-368															
030	P. & C. RICHARDS		4.34	357.7	418-1062															
031	"		.66	60.0	418-1060															
032	MAPLE LEAF AUTO BODY		.45	75.0	518-591	M. FARINACCI & CO.	0.45	75.0	714-462	4-27-84										
033	"	0.92	.56	80.0	387-25	M. FARINACCI & CO.	0.56	80.0	714-462	4-27-84										
034	S. & N. HERSH		.33	45.0	537-788	H. & P. Artz			711-1044											
035	"		.59	75.0	"	"			"											
036	S. & N. Hersh	0.46	.45	53.3	711-1044	"			711-1044											
037	"		1.17	"	"	H. & P. Artz			"											
038	C. & M. BOROS		.40	100.0	537-1050	D. KUHN	.40	100	657-1136											
039	"		.40	100.0	382-214	C. & H. BOROS	.40	100	717-858	6-27-84										
040	"		.70	50.0	484-88	"	.70	50	717-858	6-27-84										
041	F. DYRCZ		.19	50.0	464-90															
042	"	0.80	.79	219.6	357-626															
043	R. & B. WYLIE		1.00	100.0	418-103															
044	G. DANDALIDES		1.37	259.3	399-285	D. I. ENTERPRISES	1.37	259.3	733-1161	4-1-85										
045	A. & G. IERSICH		1.48	79.3	471-740	A. & G. IERSICH	1.48	99.3	733-845											
046	C. MAZNY	*073074 SPTS	7.44	116.2	206-321	C. J. C. R. MAZNY (NOW SPTS)	.981	119.50	737-1079											
047	"	SPLIT-1-68	2.8	132.1	389-55															
048	W. & C. BOOKMAN		2.8	129.6	316-579	G. Koerner & C. Mazny	2.8	129	576-1184		SECURITY FED. SAVINGS FLOAN	2.80		743-12	6-19-85	J.V. & B.E. PAWLIKOWSKI	2.8A	129'	750-1021	12-18-85
049	W. A. HESS JR.		.37	70.0	552-551															
050	G. I. WATKINS		1.83	20.9	278-431															
051	"		1.37	108.3	265-150															
052	"		.7	10.0	451-26															
053	H. & E. CLARY		1.11	163.8	451-122	J. G. & B. L. HALL	1.107	163.8	724-262	11/3/84	C. J. COMPANY	0.67		693-1418	2-1-83					
054	F. BALOG		.67	430-778		R. L. DREW	.67		682-156	1-4-82										
055	A. DYRCZ	2.57	2.48	410.0	226-474															
056	F. DYRCZ		.39	86.1																
057	"		.32	84.1																
058	G. & N. WRIGHT		.44	129.3	459-113	H. R. KASE	.44	129.3	550-1381	1-8-73	C. S. Boros	.44	129.3	607-301						
059	F. DYRCZ		.44	112.7	257-119															
060	"	0.54	.61	100.0	"															
061	"	0.54	.61	100.0	272-336															
062	THE CHARDON SHOPPING CENTER, INC.		.61	100.0	281-258	THE J.C. COMPANY			687-1375	6-25-82										
063	"		.61	100.0	"	"			687-1375	6-25-82										
064	S. & E. HITTER		.5	100.0	257-469	Steve F. HITTER	0.5	100.0	580-1276	30 Oct. 75										
065	G. & H. BOHAR		.56	82.5	297-357															
066	L. & R. VESE		.36	100.0	430-796	J.L. & N.M. SMOCK	.36	100	748-1111	11-21-85										
067	F. BALOG		.38	100.0	430-796															
068	CHRISTIAN SCIENCE SOCIETY		.36	100.0	332-102															
069	"		.36	100.0	"															
070	F. & O. DANIELS		.36	100.0		M. CARRAHER	.36	100.0	565-21		R. Carraher & C. McClelland	.36	100.0	667-719		C. & M. McCLELLAND	0.36	100'	763-1016	
071	M. DANIELS		.27	75.0	211-336	"	.27	75.0	565-21		"	.27	75.0	667-719		C. & M. McCLELLAND	0.27	75'	763-1016	
072	FRANCHISE REALTY 1411-023		0.217		582-1031															
(out of 0461047)	073	G. & C. KOERNER	0.758	25'	597-830	SECURITY FED. SAV. & LN. ASSOC.	0.758	25'	743-9	8-19-85	D. F. BELCHER	0.758	25'	747-812	11-1-85					
(out of 0051006)	074	D. J. EARDLEY et al.	0.832	161'	764-1169															
						BARBARIE M. HENDERSON 1/8														
						MAURICE B. SCHAEFER 1/8														
						MARION ARTZ 1/8														

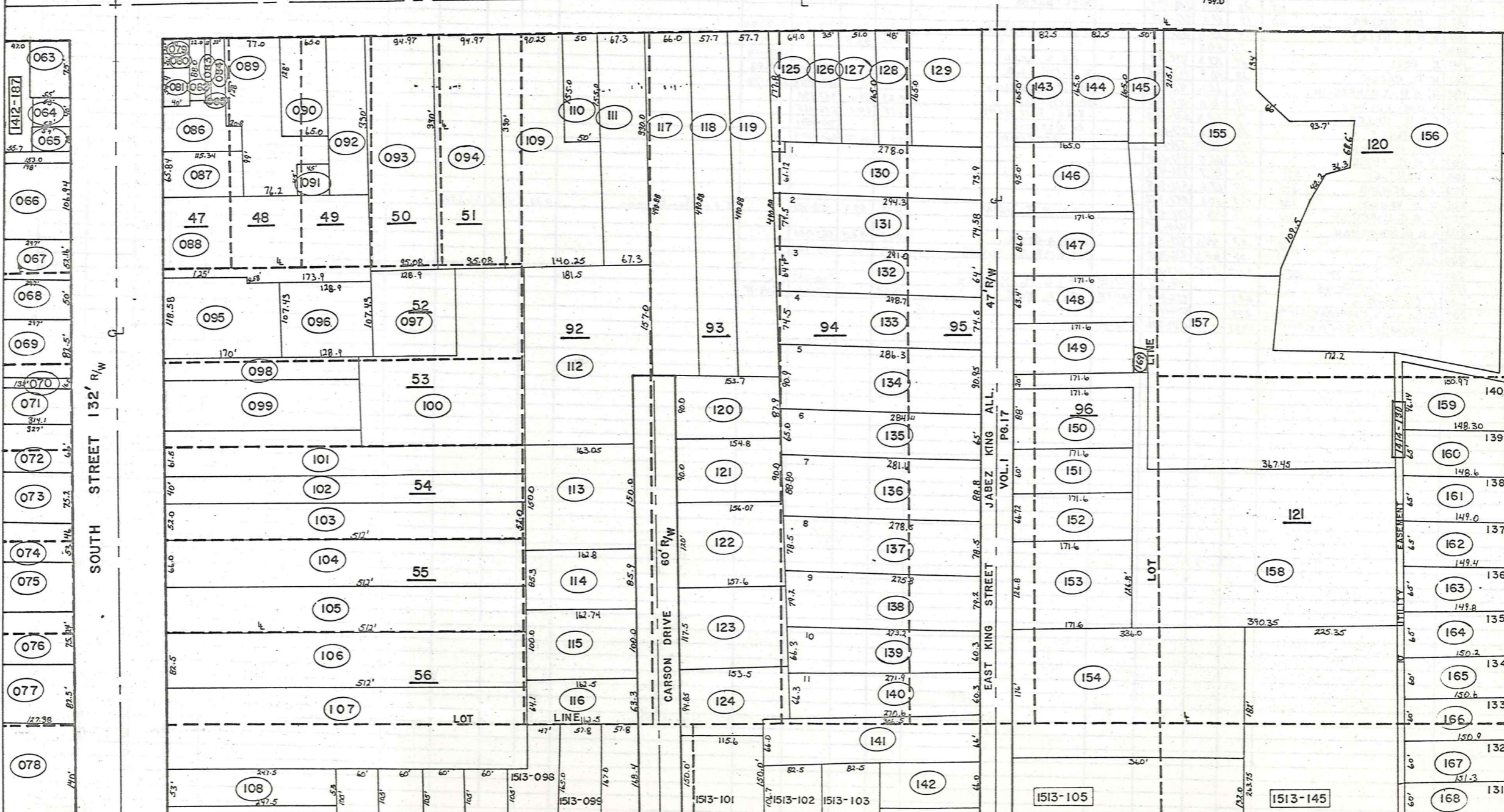
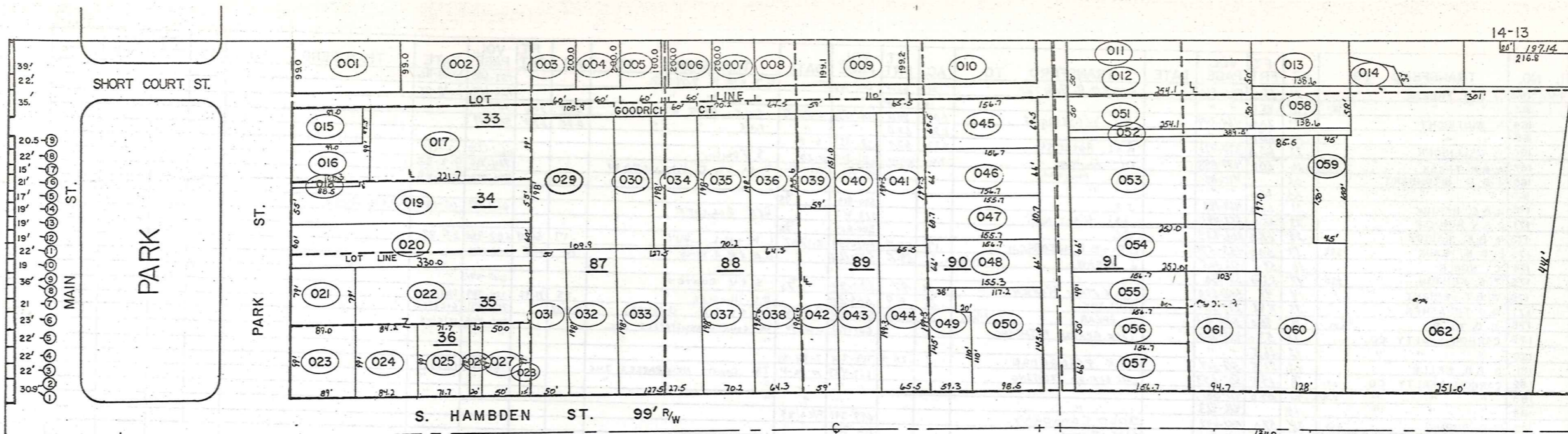


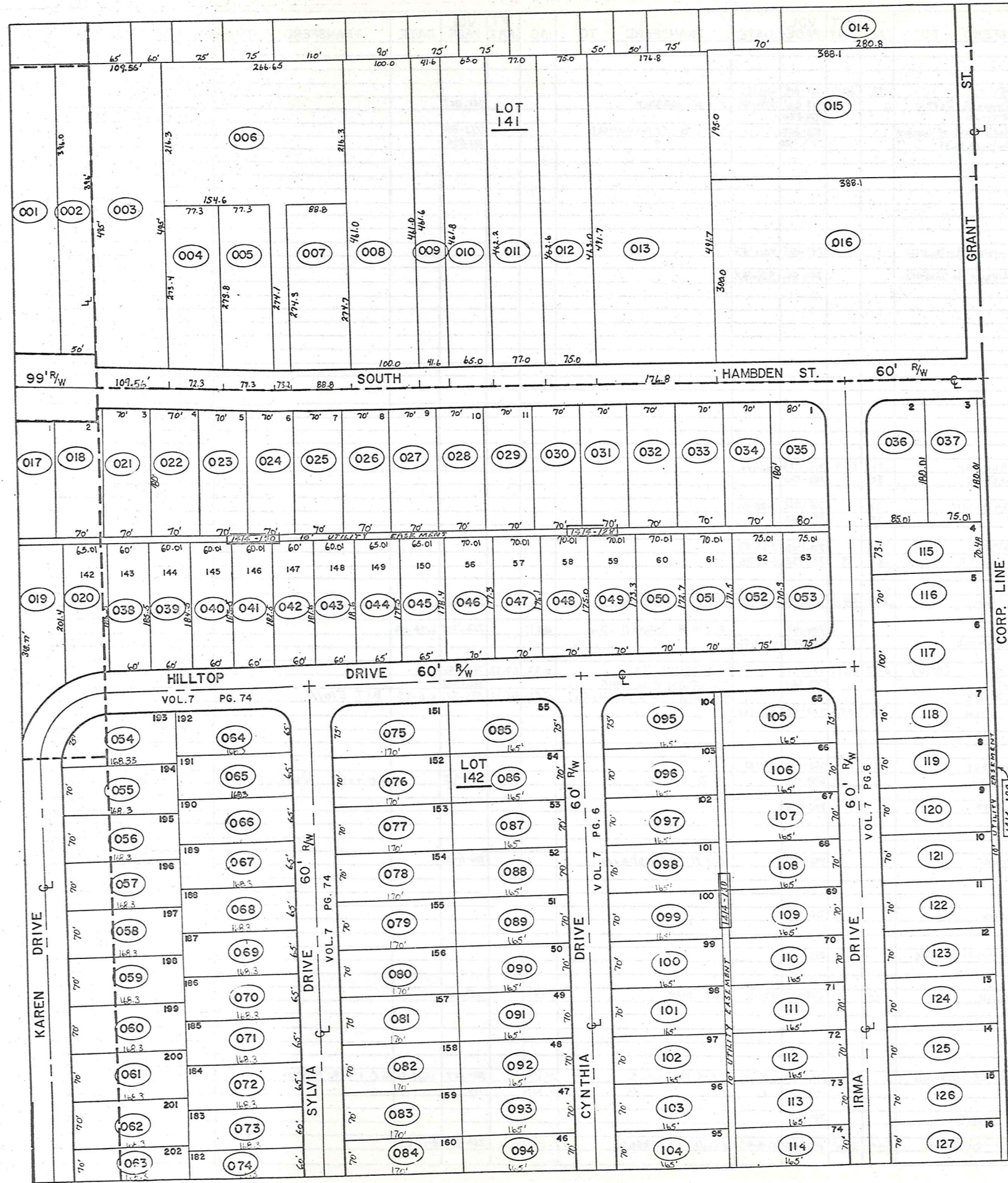
PARCEL NO.	TRANSFER TO	AC.	FT. FRT.	VOL. PAGE	DATE	TRANSFER TO	AC.	FT. FRT.	VOL. PAGE	DATE	TRANSFER TO	AC.	FT. FRT.	VOL. PAGE	DATE	TRANSFER TO	AC.	FT. FRT.	VOL. PAGE	DATE
1412-001	K.W. & G.A. SHIFFLER	.20		679-978	10-30-81															
002	W. RIMES	.12	50.0'	637-368		J.E. & L.J. RIMES	0.12	50'	711-426	2-2-84										
003	M. & M. ERHARDT	.12	43.0'	242-435		M. ERHARDT	0.12	43.0'	714-530	5-2-84	N.W. NEWTON & C.A. SPECK	.12 ac	43.0'	718-265	7/6/84					
004	J. & L. INEMAN	.15	50.0'	597-858		L. Ineman & B. Haueter			728-774	12/7/82										
005	N. NEWTON	.11	62.0'	609-1047																
006	S. & K. CARMIGLIANO	.14	73.0'	593-1249		F.J. & D.J. MOZINA	.14	73'	743-682	8-27-85										
007	CHARDON OIL	1.70	210.0'	377-431	SPLIT 208	LOT SPLIT 1412-205	0.167 ac	1.533	377-431											
008	INTER CO. MANT' CORP.	0.42		591-182		MARCELLETTI & ASSOCIATES	0.42		712-1351	4-4-84										
009	R. STOWE	.19	69.0'	542-667																
010	R. ISHEE	.20	69.0'	374-92																
011	T. & A. EISLER	.164	60.2'	623-1086	9-4-78	T. & A. EISLER	.164	60.2'	732-159	10-85										
012	C. I. EISLER	.24	51.5'	593-435																
013	INTER CO. MANT' CORP.	.23	50.0'	591-182		MARCELLETTI & ASSOCIATES	0.23	50.0'	712-1351	4-4-84										
014	C. EISLER	.25		603-185																
015	INTER CO. MANT' CORP.	.19	100.0'	591-182		MARCELLETTI & ASSOCIATES	0.19	100.0'	712-1351	4-4-84										
016	" " " "	.14	" "	" "	" "	" " " "	0.14	" "	" "	" "										
017	ATLANTIC RICFIELD CO.	.33	175'	637-1131	5-2-79	CHARLES EISLER	0.33	175'	695-791	3-17-85										
018	" " " "	.14	50'	" "	" "	" " " "	0.14	50'	" "	" "										
019	J. & M. IAMS	0.19	.25	71.0'	542-1074															
020	K. & B. DIXON	0.27	.27	71.0'	551-1180	B. DIXON	0.27	71.0'	758-801											
021	F. & P. PRICE	0.51	.51	519-27																
022	J. & S. MOLZON	.25		505-1039																
023	B. J. LADDO	.24		593-876																
024	H. & C. BRADSHAW	.50		479-637																
025	WILLIAM G. FERRIS	.50		623-995		K. & L. Ferris			701-872											
026	J. & T. HAASE	.39	74.25'	601-943		D. & N. Best			698-804											
027	T. & L. LOAR	.38		523-192		T. N. Loar			703-957											
028	R. & L. BENNET	0.33		609-102																
029	B. & J. CAMPBELL	.35		508-343		B. & J. CAMPBELL	.35		731-55	3-13-85										
030	C. L. SOUTHERN	.16	40.0'	574-521		B. E. & S. J. BENNETT	.16	40.0'	684-798	4-27-82										
031	M. L. McANANEY	.20	48.0'	546-263																
032	K. & B. PILARCZYK	0.42	.24	78.0'	542-1299	K. H. & B. J. PILARCZYK			734-799	4-2-85										
033	K. MILLER	0.25	.28	66.0'	508-36															
034	S. & L. CARR	0.25	.26	66.0'	257-340															
035	P. ELDRIDGE	.24	66.0'	308-203		J. R. & P. ELDRIDGE	.24	66'	732-7	2-25-85										
036	H. VANGORDER	.28	66.0'	484-440		C. J. Titgemeier			698-1033		Geauga County Bd. of Comm.			751-263	1-2-86					
037	J. M. HINK	.3		674-536	5-22-81															
038	M. E. MOSS	.25		460-294																
039	C. JOHNSTON	.15	60.0'	325-621		G. P. & P. A. TRINETTI	0.15	60.0'	753-273	2-18-86										
040	" " " "	.10	" "	" "	" "	" " " "	0.10	" "	753-273	2-18-85										
041	G. & P. TRINETTI	.37	65'	673-275	4-20-81															
042	W. C. BEST	.15	45.0'	633-1232		A. J. & G. A. ILLERSICH	.15	45.0'	719-1029	10/11/84	A. & G. ILLERSICH	.15	45	733-845	1985	R. L. & M. M. WHITE	0.15		761-497	
043	R. & L. MINER	.31	66.0'	556-1207		R. & V. FITTS			702-518											
044	T. J. & N. A. BUTLER	0.34	.41	582-878																
045	H. & C. R. CLYSTON	.59		585-120		JAMES M. HINK			733-696	1985										
046	W. & M. MELKERSON	.41	90.75'	399-653		W. & M. MELKERSON														
047	A. & D. SKIDMORE	.21	45.33'	652-27	653-27															
048	V. & S. NELSON	.25	45.33'	505-633																
049	R. & M. ELLIOTT	0.27	70.0'	603-643		M. & C. SCANLON			667-905	10-1-80	M. & C. SCANLON			735-101	7-3-85					
050	D. & M. GRIFFITH	.21	61.64'	601-1164																
051	D. & S. RUMINSKI	.38		685-789	6-19-80	W. & S. J. GREEN	.38		735-1356	4-19-85	FLORENCE GRAU	.46		726-338	11-27-84					
052	F. GRAU	.46	104.2'	300-316		F. Grau			703-668											
053	R. M. BRINDO	0.25	.17	520-780																
054	F. M. PHILIPS	0.25	.17	45.0'	491-259															
055	M. & C. BRAZIS	.19	42.0'	615-827		C. A. BRAZIS	0.19	42.0'	714-218	4-24-84										
056	T. & D. D. SROBULA	0.25		580-1260		M. A. NEELY	0.25		713-1023	4-18-84										
057	D. E. & H. M. WILSON	0.44	90.75'	585-573																
058	C. & S. CHADWICK	.23		663-1128		R. & J. Hurwitz			704-332											
059	R. K. ENMONS & E. A. SARGENT	.25		672-66																
060	D. & E. HEINZ	.28	66.0'	591-737																
061	M. & D. WILLMAN	.50	115.5'	625-1201																
062	R. & J. DENZ	.50	66.0'	657-736																
063	G. & T. SHEFCHUK	.53	115.5'	661-1174																
064	S. RODECKER	.21	42.0'	576-988		R. & B. LaDow			709-152											
065	G. & A. SHIFFLER	0.05	.13	52.9'	396-362	P. M. & T. M. CURBY			52.9	745-818	1985									
066	P. & C. RICHARDS	.07	45.0'	427-314																
067	NANCY M. O'REILLY	.20	89.42'	599-949																
068	BANK OIL	.26	93.83'	667-1220	10-1-80	NOLAN PROPERTIES, Partnership	.26	93.83'	697-9789	4-28-83										
069	NOLAN PROPERTIES	.3		647-335																
070	M. & V. BARTHOLOMEW	.15	42.0'	576-850																
071	G. & D. FOWLER	.18		552-708																
072	B. & B. HUSTON	.50	80.0'	389-404		A. & G. ILLERSICH	0.5	80.0'	587-443											
073	P. F. NOLAN, INC.	.68	99.0'	254-17																
074	D. E. BOND	.08		679-658	10-23-81	D. E. & B. J. BOND			685-1093	6-2-82										
075	THE ALVORD AGENCY, INC.		17.0'	678-642																
076	GEAUGA CO. NAT'L BANK		34.0'	512-622		C. J. TITGEMEIER			681-595		Geauga County Bd. of Comm.			751-263	1-2-86					
077	P. & L. POPE		22.0'	478-229		T. & B. STRUNA			705-355		T. & B. STRUNA			735-265	4/3/85					
078	A. BOJKA																			



PARCEL NO.	TRANSFERD TO	AC.	FT. FRT.	VOL. PAGE	DATE	TRANSFERD TO	AC.	FT. FRT.	VOL. PAGE	DATE	TRANSFERD TO	AC.	FT. FRT.	VOL. PAGE	DATE	TRANSFERD TO	AC.	FT. FRT.	VOL. PAGE	DATE
1412-162	J. & A. FREEZE	.21	65.0	485-919		E.T. & M.B. Boytar	.21	65.0	603-1825		E.T. & M.B. Boytar			732-688	3-28-85					
163	"	0.13	15	45.0		"	.15	45.0	"		"			732-688	3-28-85					
164	R. WHITRIGHT	.07	20.0	464-549		P.E. Whitright	0.07	20.0	587-736	4-22-76	E. & E. P.M. Whitright	0.07	20.0	589-149						
165	"	.20	65.0	"		"	0.28	65.0	"		E. & E.	0.28	65.0	589-149						
166	E. MELLINGER	.22	65.0	389-421		R.L. Ratcliffe	0.22	65.0	589-353	6-74	S. Fowler			667-1730	10-1-50					
167	A. & N. TRASK	0.21	.20	60.0	477-858	O.S. Fowler	.20	60.0	653-378	8-29	D.M. & L.G. HALLORAN			734-766	4-2-85					
168	J. & M. RITONDARO	.02			410-83	D.L. HALLORAN					"			734-766	4-2-85					
169	"	.23	65.0	"		"					"									
170	R. & E. RARICK	.21	65.0	469-182		S.S.			580-819		R.F.H. ELLIOTT			667-1411	10-1-80	R.F.M. RYAN				701-328
171	D. & V. BONNER	.22	65.0	552-492		R. & L. Giszinski			673-367		"									
172	R. & E. RARICK	.22	65.0	206-623		SS			580-819		"									
173	L. & N. LAUX	0.22	.17	50.0	453-541	C.R. & B.R. WEARSCH	.17	50.0	682-954	2-17-82	L.M. & N.L. LAUX	.17	50.0	682-956	2-17-82					
174	C. NOBLE	.16	54.5	516-825		J. RUSAW	0.20	.16	54.5	512-1132	G.E. & E.A. Young	.16	54.5	643-526						
175	T. G. FENTON	0.20	.17	53.25	31-130						S. & V. COATES			647-471						
176	W. & T. WRIGHT	.14	47	508-938		Wm. & Mary Rayer	0.14	47	580-90		"									
177	R. J. THRASHER	.25	71.92	224-221		H. CLARY	.25	71.9	565-1028		B.L. Kiebler	.25	71.92	724-989	11/1/84					
178	C. O. MIHN	0.11	.12	75.0	532-461	J. SPEAR	0.11	.12	75.0	568-1032	P.H. & C.A.M. BYRNES	0.11	0.12	717-691	6/25/84					
179	CARROW REALTY CO.	.25	53.0	426-386		LAKE GEORGE PRINTING			667-422	10-23-10	TRI COUNTY NEWSPAPERS INC.			726-754	12/5/84					
180	"	.12	26.5	"		"					"			"	"	"	"	"	"	"
181	G. & B. NELLS	.12	26.5	512-514		T. & K. PRENGAMAN	.12	26.5	719-214	7-24-84	TRI COUNTY NEWSPAPERS INC			726-754	12/5/84					
182	CARROW REALTY CO.	0.75	.68	133	507-653	LAKE GEORGE PRINTING			687-423	10-25-11	"			"	"	"	"	"	"	"
183	"	0.50	.42	85.0	417-581	"			"	"	"			"	"	"	"	"	"	"
184	"	.14			423-483	"			648-391	5/23/83	"			"	"	"	"	"	"	"
185	W. C. BURNS	0.53	.22	57.0	551-442	3000 COMPANY			706-953		W.C. Burns									
186	"	0.15	.20	57.0	520-923	"					"									
187	L. & C. MILLER	0.17	.19	47.0	427-1028	"					"									
188	G. & B. NELLS	.24	53.0	512-514		T. & K. PRENGAMAN	.24	53.0	719-214	7-24-84	"									
189	"	.24	53.0	"		"					"									
190	E. BELL	.24	53.0	425-117		R. & S. BELL	.23	50.9	682-544	2-5-82	"									
191	H. M. HAZEN	.23	50.9	430-745		E. J. MILLER	.23	50.9	617-1082	2/17/78	"									
192	H. & M. OHANESSIAN	.26	66.0	463-337		H. & M. Ohanessian	0.29	75.0	587-290		"									
193	A. & W. HOLMES	.29	75.0	484-217		Wilma Holmes	.25	64.0	576-335		"									
194	F. & M. MILLER	.25	64.0	531-503		S. & J. Timmons			710-1091		"									
195	B. L. FLEET	.28	62.0	357-605		G. Watson	.55	116.98	663-1229		"									
196	W. H. PARSONS	.51	116.98	511-20		E. Babcock					"									
197	J. & M. AUMICK	.22	56.5	491-158		"					"									
198	E. DEMPSEY	0.12	.26	88.7	372-492	"					"									
199	J. P. PENROD	0.25	.18	63.6	516-994	"					"									
200	R. J. TAKACS	0.25	.17	60.0	552-856	"					"									
201	G. & O. McELWAIN	0.16	.13	45.0	237-409	O. I. McELWAIN	0.13	45.0	578-903		T. & L. Dauterman	0.13	45.0	6167-945						
202	A. & D. GROSSMAN	0.10	.07	44.0	457-136	JANET A. STONE	0.07	44.0	585-940		"									
203	R. STONE	0.10	.07	44.0	457-136	W. E. & D. KING	.07	65	733-964		"									
204	A. L. KING	.07	65.0	316-498		"					"									
205	FRANCHISE REALTY 1412-007	0.167	27.0	582-1031		"					"									
206	GERUSA FIVE-O-INC.			619-455	2-27-78	ST. & L. M. RARRICK	0.03		766-687		"									
207	L. & D. Carlson	0.03		355-524	721-58	R. & A. Holt	0.03		617-760	12-16-77	"									
208	MCDONALD'S CORPORATION	0.238		678-1214		"					"									
209	GENLGAERIE # 2261 F.O.E. SPLIT	1.927		679-376	10-20-81	"					"									

HIT





CORP. LINE



PARCEL NO.	TRANSFERD TO	AC.	FT. FRT.	VOL. PAGE	DATE	TRANSFERD TO	AC.	FT. FRT.	VOL. PAGE	DATE	TRANSFERD TO	AC.	FT. FRT.	VOL. PAGE	DATE	TRANSFERD TO	AC.	FT. FRT.	VOL. PAGE	DATE
1413-082	CHARDON VILLAGE	.024	12.0'	496-1008																
083	"	.021	10.0'	124-507																
084	"	.044	22.0'	124-500																
085	"	.002																		
086	E.C. BETZER	.15		556-492	8-13-73	H.M. Betzer (Trustee)			704-14	12-7-83	L. & P. HANSON	.15		752-484	1-31-86					
087	CHRISTIAN FELLOWSHIP CENTER	.17	65.84'	647-978																
088	The Grange Co. Nat'l Bk. Chardon	.75		625-729	7-27-78															
089	VILLAGE OF CHARDON	.43		210-488																
090	P.C. CHURCH	.21	65.0'	77-509																
091	VILLAGE OF CHARDON	.05		145-154																
092	P.C. CHURCH	.5		281-210																
093	VILLAGE OF CHARDON	.72	94.97'	635-345																
094	T.A. BENDA	.75	94.97'	603-596		T.A. BENDA	.75	94.97'	683-770	2-25-82										
095	U.S.A. P.O.	.44	118.58'	206-38																
096	C.R. THRASHER	.31		625-827	7-31-78															
097	D. CANFIELD	.30		643-696																
098	D. CANFIELD + M. GOODRICH			203-335																
				265-362																
099	D.+D. BOWYER	.50		611-752		D.H.+D.F. BOWYER	.50		733-102	3-29-85										
100	D. CANFIELD	.75		653-476																
101	S.+J. ZAPPAL	.52	61.5'	486-472		S.+J. ZAPPAL			698-811		J.K. WHEELER + W.M. INVALLE	.52	61.5'	736-22	4-19-85					
102	C.+P. ROSCH	.47	40.0'	617-1042																
103	B. DINSMORE	.59	52.0'	520-764					66'	733-347	4-1-85									
104	R.+M. ISHEE	0.75	78	66.0'	513-1118	R.D. + M.K. ISHEE														
105	T.+P. MATERNA + DAVIDSON	.75		615-1048	2-17-78	T.G. SVOBODA + A. DEETER	.75		723-161	10/10/84	R.P. + B.D. STITH	0.75		765-544						
106	B.+J. KELLER	.97	82.5'	621-733	5-5-78															
107	D.M. SIMPSON	1.22	102.93'	562-315	4-8-74															
108	B. INDELIED	0.410	30	53.0'	532-1238	D.M. + K.S. SIMPSON, JR.	0.30	53.0'	758-474	5-16-86										
109	D.H. BURN	0.82	20.25'	555-672	1-21-75															
110	J.+H. BARLOW	.18	50.0'	424-518		J.T. + H.L. BARLOW														
111	H.M. CHENEY	1.47	67.32'	205-309																
112	K.D. CARSON	1.69		210-355		G.+E. Young														
113	P.M. VESE	.56	150.0'	480-422		D.F. O'Brien														
114	R.+G. BARNUM	.32	85.3'	515-504		B.F. + G.A. BARNUM	.32	85.3'	731-791	3-20-85										
115	R.+K. DAVIDSON	.44	100.0'	509-970																
116	T.D. TINCER	.24	63.39'	515-220		T.L. + R. BERGOCH	.24	63.39'	720-171	10/11/84										
117	R.+L. KNIGHT	0.60	74	64.0'	426-221															
118	C.+M. BENNETT	0.60	65	57.75'	400-129	R.J. + D.J. BENNETT														
119	L.M. STANTON	.66	57.75'	165-495		C. STANTON	0.66	57.75'	761-601											
120	R.+H. HOPKINS	.31	90.0'	661-1119		M.+W. Maynard														
121	M.M. MAYNARD	.32	90.0'	488-509		S.R. + R.L. THOMPSON	0.43	120'	758-966		J.R. + V. MORRISON	0.43	120'	758-968						
122	P.L. CH. CHURCH (TR)	.43	120.0'	260-94																
123	D. DANDAWIDES	.43	171.5'	452-284																
124	R.J. BECHKOWIAK	0.25	32	94.85'	400-353	J.A. BECHKOWIAK			94.95	695-1106	3-25-83									
125	D.+C. SCHWAN	0.21	25	64.0'	515-1031	C. SCHWAN			64'	739-976	6-25-85									
126	M. McKENNA	0.20	13	35.0'	562-662															
127	K.+R. LAMPMAN	0.20	23	51.0'	410-71															
128	S.+T. WALTERS	.18	48.0'	617-971																
129	R.+L. DEGARMO	.36		495-495		L.E. DEGARMO	.36		688-1016	8/20/82										
130	C.+N. SPECK	.50	73.92'	702-1028																
131	L.D. SMITH	.50	74.58'	556-1131	9-26-73															
132	F.+J. WEAVER	0.43	64'	589-278		F.E. WEAVER (OCD)	0.43	64'	762-550											
133	M. FREED	.49	74.56'	460-402																
134	P. BAKER	0.50	60	90.95'	611-271	W.M. MICHAEL & JUANITA ANN BARK														
135	W.+S. WADDELL	.42	65.0'	603-832		G.F. ORR TRUSTEE														
136	J.E. GROSSMAN	0.57	57	88.8'	490-435															
137	E. ONDREV	.50	78.54'	665-1030	7-3-80	V.M. ONDREV	.50	78.54'	724-225	11/21/84										
138	C.+V. FENNER	.50	79.2'	635-202	1-29-79	C.V.M. FENNER	.50	79.2'	730-978	3-8-85										
139	C.+M. FENNER	.4	60.39'	234-498		C.V.M. FENNER	.4	60.39'	730-978	3-8-85										
140	R.+S. DUNBAR	.39	60.39'	631-412																
141	A.J. KAWALEC	.50	66.0'	671-182	6-7-74	A.J. + V.L. KAWALEC	.50	66.0'	692-976	12-20-82	A.J. KAWALEC									
142	W.D. TAYLOR	.25	66.0'	308-533		GREAT LAKES COMMERCIAL BANK														
143	G.E. McNAUGHTON	.50	82.5'	568-5	7-22-74															
144	P.D. + L.A. SULL EVAM	.31	82.5'	672-483	4-6-81															
145	R.+S. LEHMAN	.25	50.0'	633-547		R.+D. Moses	.25	50.0'	697-1401	6/28/83										
146	R.G. HAUTER	.35	95.5'	537-320		L.+D. Corbus														
147	T.L. RARICK	.34	86.0'	597-198																
148	T.+G. HOLL	.25	63.4'	571-1213																
149	D.R. McINTOSH	.28	95'	591-875		D.+V. McIntosh														
150	L.+P. CRAIG	.28	88.0'	615-1181																
151	A.D. MANSFIELD	.22	60.0'	218-515																
152	L. WIEGAND	0.27	23	66.72'	689-956	Y.L. OLSON 691-1210	0.27	0.23	689-403	4-14-82	F.+H. MAHEU			736-259	4-23-85					
153	H.+D. MILLER	.5	126.8'	532-65		H.J. + D.J. MILLER														
154	V.M. FENNER	1.41	176.0'	444-414		C.S. + V.M. FENNER	1.41	176'	730-978	3-8-85										
155	R.+W. COMBS	1.28	134.0'	453-57																
156	P. CLARK et. al.	3.62		669-911																
157	T.+J. HUMMEL	1.72		680-1307																
158	G.+P. FISHER	2.73	2.25	553-207																

PARCEL NO.	TRANSFER TO	AC.	FT.	VOL.	DATE	TRANSFER TO	AC.	FT.	VOL.	DATE	TRANSFER TO	AC.	FT.	VOL.	DATE	TRANSFER TO	AC.	FT.	VOL.	DATE	
			FRT.	PAGE					PAGE					PAGE					PAGE		
1413-159	J.W.+D.J. FRANCEY	.28	65.0'	538-186																	
160	W.+R. CALLAGHAN	.22	65.0'	538-646		W.J.+R.E. CALLAGHAN	0.22	65.0'	734-830	4-2-85											
161	C.+B. KUSHLAN	.22	65.0'	538-270																	
162	C.+V. SPENCER	.22	65.0'	538-238		C.+V. SPENCER			733-1253	1985											
163	B.+P. KLEMAREK	.22	65.0'	538-271																	
164	R.A.+J.E. KNIGHT	.22	65.0'	667-244																	
165	G.+B. WILEY	.21	60.0'	617-1146																	
166	J.L. TINNEL	.21	60.0'	621-1092		B.+L. VASKO	.21	60.0'	731-1193	3-21-85											
167	R.G. COOKE III	.21	60.0'	679-382	10-20-81																
168	D.+C. MAYER	.21	60.0'	603-995																	
169	T.C.+J.E. HUMMEL	.013		680-1307																	
*066-1	3000 COMPANY	0.075		698-391	5-20-83																
1414-001	L.R. HILLEN	1.17		665-534																	
002	L.R. HILLEN	.45	50.0'	615-534																	
003	J.+A. HENRY	1.25	101.64'	223-335		J.L.+A. HENRY			686-585	6-21-82											
004	D. FEHLI	.49	77.33'	513-1037		A.+D. Felici			711-144												
005	W.DORN+S. MOHNACSKY	.486	77.33'	635-637																	
006	S.+A. CALVIN	1.46	23.2'	551-741																	
007	L.T. SPRINGS	.56	88.0'	538-504		L.T.+M. SPRING	0.56	88.0'	767-783												
008	D. BURDICK	1.06	100.0'	601-1005																	
009	" "	.44	41.6'	" "																	
010	E.+R. MITTOWER	.69	65.0'	556-484																	
011	J. KOKOSHA	.82	77.0'	657-377		M.J.+NL. TVERGYAK			688-127	8/3/82	M.J.+NL. TVERGYAK	.82	77.0'	731-1287	1985						
012	M.+M. KERCHLICH	.8	75.0'	653-810																	
013	C.C. GRANT	2.0	176.8'	515-1089																	
014	D.M. ERNST	.42	68.47'	485-88																	
015	R.R. GRANT	1.83	174.0'	389-316																	
016	FIRST BAPTIST CHURCH	2.67	300.0'	550-88																	
017	M.+B. McBRIDE	.34	70.0'	478-773																	
018	E.+D. HOUCHEM	.34	70.0'	424-419		E.+D. HOUCHEM	0.34	70.0'	734-797	4-1-85											
019	L.+A. SCHULZ	.36		537-772																	
020	M.A.+K.L. HOLMES	.28		647-419		P.S.+M.L. PERCASSI	.28	67.16'	736-1125	1985											
021	R.+M. RYAN	.34	70.0'	609-275		C.L. Black			701-12												
022	M.+O. HORNE	.34	70.0'	281-587																	
023	F.+S. BRENTAR	.34	70.0'	470-209		WILLIAM & REBECCA A. COSTAS			729-137	30 June 85											
024	S.+H. JOZSA	.34	70.0'	277-132																	
025	L. SHIEF	.24	70.0'	509-431																	
026	G.+A. VALKO	692-839	.34	70.0'	282-559																
027	E.M. VAN HORN	.34	70.0'	653-595																	
028	E.R.+B.R. BRICK	.34	70.0'	523-326																	
029	C.+V. VEVERKA	.34	70.0'	669-570	11-3-80	C.+V. VEVERKA	0.34	70.0'	755-762	4-2-86											
030	C.+M. EVANS	.34	70.0'	470-518																	
031	R.+M. LODGE	.34	70.0'	599-501		R.+M. LODGE	.34	70.0'	734-1317	4-3-85											
032	P.+C. MASON	.34	70.0'	291-493		P.N.+C.P. MASON	.34	70.0'	733-278	4-1-85											
033	W. ASH	.34	70.0'	286-70		R.J.+W.S. ASH	.34	70.0'	733-453	4-1-85											
034	D.+L. HORTON	.29	70.0'	677-1265		D.S. HORTON	.29	70.0'	686-46												
035	W.+K. CULLUM	.32	80.0'	611-1206		K.E. CULLUM	.32	80.0'	716-1163	6/13/84											
036	R. PATON	.35	54.5'	443-603		K.L.+C.S. TRABERT	.35	54.5'	729-1309	2-20-85											
037	E. DEEL ETAL	.31	75.01'	571-378		P. BOLEK 3/4 INT.	.31	75.01'	722-315	10/10/84	K.C.+M. BOLEK (3/4 INT.)	.31	75.01'	730-726	3-5-85						
038	R.+T. PILLER	.25	60.0'	607-1104		N.+T. JENSEN, Jr.			710-205												
039	D.+L. SCOTT	.25	60.0'	629-442		E.M. GEBURA	.25	60.0'	681-1007		N.E.+T.M. JENSEN, Jr.	0.25	60.0'	761-921							
040	C.+C. JOHNSON	.25	60.0'	537-931		C.J.+CA. JOHNSON	.25	60.0'	733-19	1985											
041	R.+R. KEENER	.25	60.0'	537-754		R.E.+R.E. KEENER	.25	60.0'	733-827	1985											
042	B.+M. SILVESTRO	.25	60.0'	537-933																	
043	FRED W. GOLLMER	.25	60.0'	525-640																	
044	T.O. DELYECCHIO	.27	65.0'	665-804	6-20-80	R.W.+E.M. ANSPACH	0.27	65.0'	761-173												
045	B.T. RUDY	.27	65.0'	552-601																	
046	C.+C. GRIFFIN	.29	70.0'	631-755																	
047	P.+M. CHONG	.28	70.0'	546-888		P.K.+M.S. CHONG	.28	70.0'	724-125	1985											
048	L. CAPRA	.28	70.0'	620-1169	11-2-78	R.L.+M. CAPRA	.28	70.0'	734-520	4-2-85											
049	F.+G. SHORF	.28	70.0'	484-813		R.A.+J.M. MALEC	0.28	70.0'	762-198												
050	H.C. CHPSTON	.27	70.0'	633-1274		P.L. BURNS	.27	70.0'	743-1155	8-29-85											

PARCEL NO.	TRANSFERD TO	AC.	FT. FRT.	VOL. PAGE	DATE	TRANSFERD TO	AC.	FT. FRT.	VOL. PAGE	DATE	TRANSFERD TO	AC.	FT. FRT.	VOL. PAGE	DATE	TRANSFERD TO	AC.	FT. FRT.	VOL. PAGE	DATE
1414-051	M. CONNORS	.27	70.0'	542-378																
052	I. HAUTER	.29	75.0'	268-479																
053	R.+C. CHERNICKY	.29	75.0'	589-181																
054	R.+J. GAHR	.28	75.0'	593-439		R.+J.M. GAHR	.28	75'	732-298	3-29-85	E.R.+D.M. REITER	0.28	75'	762-1088						
055	E.+S. MARTINSON	.27	70.0'	533-330		E.J.+S.A. MARTINSON	.27	70'	735-331	4-3-85										
056	D.+B. HLABSE	.27	70.0'	527-1001																
057	C.A. LUCAS	.27	70.0'	527-752	4-23-76															
058	G.+E. DICKSON	.27	70.0'	657-638	9-17-79	C.+S. GARRIGA			703-1221											
059	D.+S. ROWDEN	.27	70.0'	542-419		D.H.+S.M. BOWDEN	.27	70'	730-690	3-4-85										
060	M.+N. OSTOJIC	.27	70.0'	542-1234		M.S.+N.L. OSTOJIC			685-403											
061	J.+B. HALL	.27	70.0'	599-439		W.A.+D.K. SMITH	.27	70.0	720-364	10/11/84										
062	R.+R. CLARK	.27	70.0'	576-756		R.L. HANTAK	.27	70.0'	700-52	6/24/83										
063	R.+G. ZAROBILA	.27	70.0'	712-83	12-12-80															
064	P. FLYNN	.25	65.0'	576-1051																
065	G.+E. WAGNER	.26	65.0'	629-728	9-1-78	R.K.+N.M. JOHNSON	0.25	65.0	714-220	4-26-84	R.L.+C.L. PRICE	0.25	65'	765-745						
066	M.E.+S. DOUDICAN	.25	65.0'	609-561																
067	L.+L. EIERMANN	.25	65.0'	637-679																
068	D.+S. GEROSA	.25	65.0'	623-751		N.C.+G.A.+E.N.+E.D. FRATE	.25	65'	731-973	1985										
069	R.+N. MULLER	.25	65.0'	538-362		R.J.+N.A. MUELLER			733-055	4-1-85										
070	F.+M. KRZYNAK	.25	65.0'	537-720		M. Krzynek			702-596		J.T.+A.P. HANUVAN	.25	65'	746-992	10-21-85					
071	J.+J. LAVRICH, JR.	.25	65.0'	591-801		D.J. GORMAN + M. SHORT			687-940	687	D.J. + N.L. GORMAN	.25	65.0'	700-1535	7-14-83					
072	D.+K. GENTILE	.25	65.0'	625-85		T.W. TROUP	.25	65'	750-35	12-16-85										
073	E.+N. PAINTER, JR.	.25	60.0'	601-710		R.+E. Hallstrom			705-740	1										
074	L.P. LEVAND + D.A. BROWN	.25	60.0'	663-816		R.J.+D.L. WEBER	0.25	60'	766-730											
075	W.+M. JUSKIEWICZ	.29	75.0'	657-726																
076	W.+E. PORTER	.27	70.0'	607-945		E.W.+E.M. SANDERS	.27	70'	747-760	10-25-85										
077	R.+P. BISSELL	.27	70.0'	571-207		R.M.+P.J. BISSELL	.27	70'	731-552	3-19-85										
078	R.+P. DITTO	.27	70.0'	587-1236																
079	L.+A. DEVORSKY	.27	70.0'	537-755		L.R.+A.M. DEVORSKY, JR.	0.27	70.0	732-1345											
080	R.K. GEINITZ	.27	70.0'	591-1096		R.I.S. BENSON	.27	70'	765-102											
081	F.+J. SURACE	.27	70.0'	653-250																
082	J.+J. SANGUEDOLCE	.27	70.0'	537-556		J.A.+J.M. SANGUEDOLCE	.27	70'	732-376	3-27-85										
083	J.+J. BARLOW	.27	70.0'	574-722	2-21-75	J.W.+V. ROMANS	0.27	70'	759-1080											
084	N.+B. GLAW	.27	70.0'	637-1063																
085	W. CONNETT	.26	75.0'	424-376		W.M.+J.A. CONNETT	.26	75.0	721-180	10/11/84										
086	H.+S. WAGNER	.27	70.0'	351-204		B.M. WAGNER			688-1145	8/24/82										
087	T.+A. JOHNSON	.27	70.0'	623-1237																
088	R.A. TAYLOR	.27	70.0'	665-1148	7-11-80															
089	H.+W. WINDELL	.27	70.0'	603-439																
090	E.+V. VAN SCOVOC	.26	70.0'	647-401																
091	J.+E. MCKENZIE	.27	70.0'	495-240		J.J.+E.J. MCKENZIE	0.27	70.0'	733-786	4-1-85										
092	W.+W. AMBERIK	.27	70.0'	355-151		W.+W. AMBERIK	0.27	70'	734-626	4-2-85										
093	R.+D. MULLINS	.27	70.0'	355-155		B.+D. MULLINS	.27	70'	738-119	6-10-85										
094	H.+M. LESLIE	.26	70.0'	667-309	8-14-80															
095	J.+T. WOODWARD	.26	75.0'	576-254		J.E.+T.L. WOODWARD	.26	75'	735-1191	4-18-85										
096	G.+L. LANSTRUM	.27	70.0'	663-1069																
097	J.+T. MEDLEY	.27	70.0'	660-174		J.+T. Medley	.27		710-292											
098	T.+J. BEACH	.27	70.0'	667-712		T.R. BEACH	0.27	70'	758-114	5-12-86										
099	W.+D. BLEWETT	.27	70.0'	625-394																
100	C. KITTELSON	.27	70.0'	629-879	9-8-78	J.L.+B.J. BLEWETT			686-1409	6-30-82										
101	M.+M. GARRETT	.27	70.0'	678-222		AC.+DA. KOOYMAN			673-425	2-2-83										
102	R. BERGOCH	.27	70.0'	647-406																
103	W.+J. LEWIS	.25	70.0'	613-334		C.A.+M.M. PETERS			687-1368	7/29/82	M.M. PETERS	.25	70.0	721-946	10/10/84	J.L.+G.J. SHIMKO	0.25	70.0'	754-923	3-19-86
104	F.+E. COOK	.26	70.0'	367-14																
105	A.R. McMILIN	.26	75.0'	597-941		L.C.+R.M. SULTI	0.26	75'	765-584											
106	G.+R. MAXWELL	.27	70.0'	519-500		W.T.+R.L. MELKERSON, JR.	0.27	70.0'	758-41	5-12-86										
107	HAUTER BLDG. SUP.	.27	70.0'	351-560																
108	D.+L. SWINK	.27	70.0'	599-468																
109	J.+K. BRAINARD	.27	70.0'	495-715		J.L.+K.S. BRAINARD	.27	70.0	716-459	6/11/84										
110	M.+E. KELLY	.27	70.0'	712-246																
111	P.+K. PENTZ	.27	70.0'	559-306		J.H.+L.V. BROWN														
112	R.V.+S.L. BRAZAVSKAS	.26	70.0'	597-243																
113	T. MILLIFF + D. CUTCHALL	.26	70.0'	635-462																
114	L.+B. LESLER	.26	70.0'	551-1146	1-22-73															
115	B. SHELTON	.26	73.12'	619-1203	3-29-78	BRUCE + DIANE SHELTON (SS)			715-417	16 MAY 1984	J.C.+B.L. GORDON, JR.	0.26	73.12	754-1046	3-20-85					
116	J.+P. ENTS MINGER	.25	70.0'	653-435	9-10-79															
117	M. MIHALIC + K.M. VROUHART	.37	100.0'	680-558	11-20-81	J.M.+E.C. WILSON	.37	100	743-285	11-17-85										
118	R.E.+D.L. BROCKETT	.26	70.0'	672-465																
119	M.+G. UNREIN	.26	70.0'	619-1205	2-28-78	MARK J. UNREIN	.26	70.0'	684-1067	5-3-82	M.J. UNREIN			686-172		P.J.+P.L. SZUCS, JR.	0.26	70'	756-666	4-21-86
120	R.+E. DOHERTY	.25	70.0'	551-417																
121	R.N. ROY	.26	70.0'	552-876		E.E.+K.F. McDONALD	.26	70'	730-145	2-22-85										
122	F.M. GOODFIELD	.26	70.0'	551-1302																
123	H.+B. HERSH	.26	70.0'	665-806	6-20-80															
124	F. YEHL	.26	70.0'	434-433																
125	F.C. YEHL, JR.	.26	70.0'	601-778																
126	" "	"	"	623-447																
127	R.+E. HENDRICKSON	.26	70.0'	551-1131																
128	ERTON HOLDING CO. (T. EAS)	.39	"	7-74-2 III																
129	VILLAGE OF CHARDON (" ")	.64	"	603-657																
130	"	1.16	"	"																
131	" ("EAS")	"	"	"																

LINE

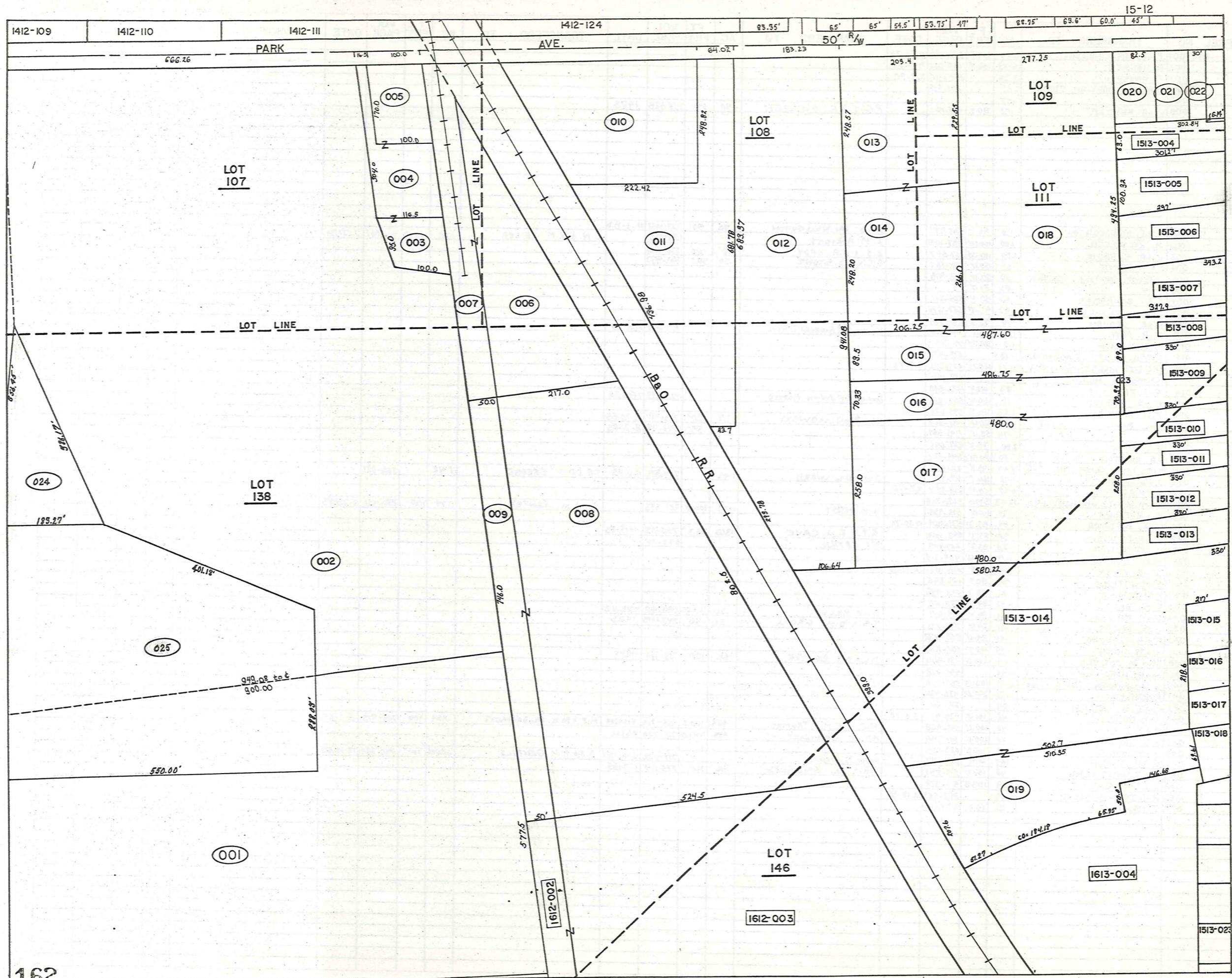
CORP

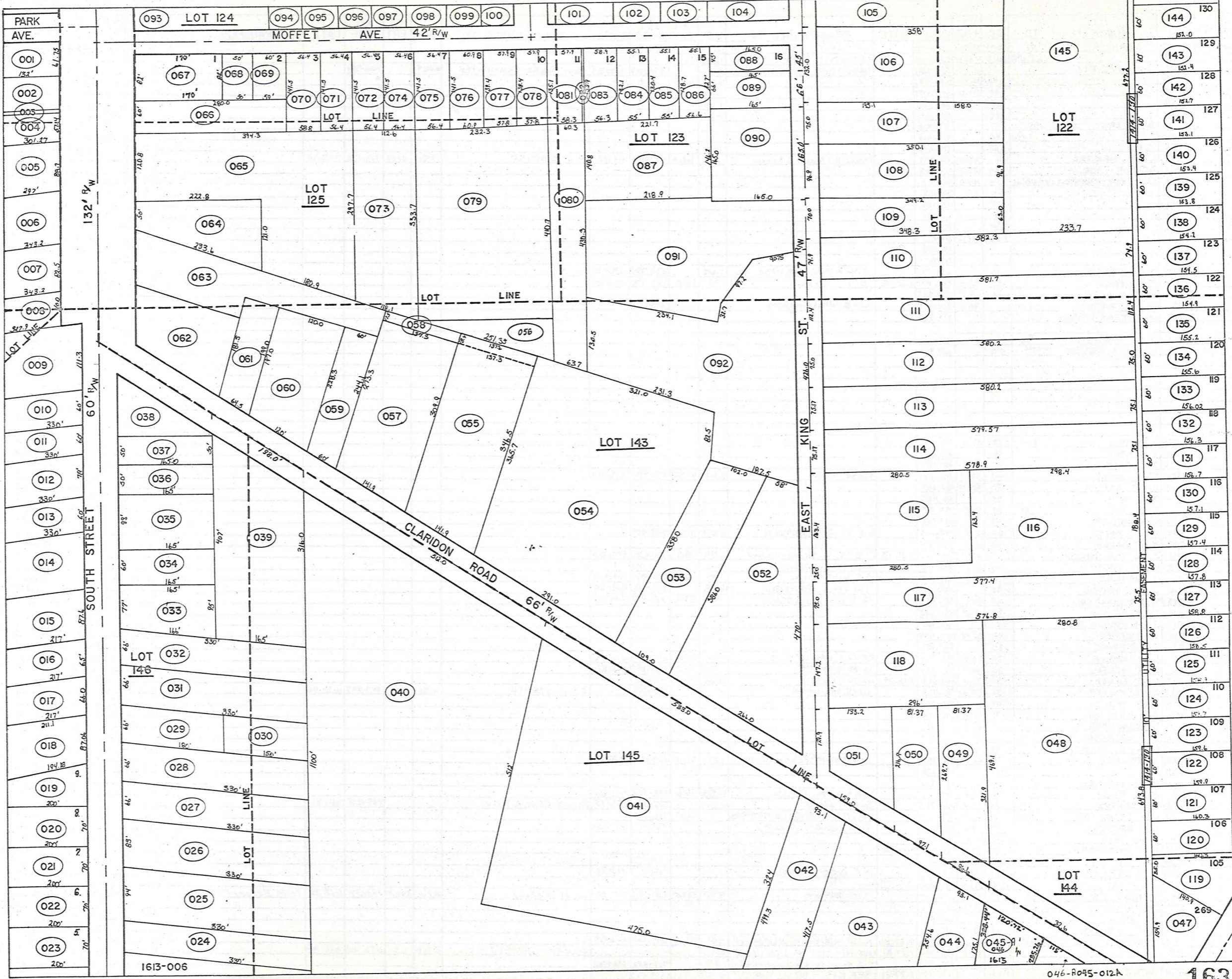
1610-001





PARCEL NO.	TRANSFERD TO	AC.	FT. FRT.	VOL. PAGE	DATE	TRANSFERD TO	AC.	FT. FRT.	VOL. PAGE	DATE	TRANSFERD TO	AC.	FT. FRT.	VOL. PAGE	DATE	TRANSFERD TO	AC.	FT. FRT.	VOL. PAGE	DATE
150-001	J.+B. FAWLIKOWSKI	3.00	222.8'	562-1196	4-24-74															
002	R. HANSEN	4.33	100-0'	667-876	9-9-80															
003	R. HANSEN	3.73		667-876	9-9-80															
004	CHARDON BAPTIST CHURCH	2.98		603-918																
005	"	.57		"																
006	R.+A. MELZER	.40	80.0'	477-180		R.G.+A.C. MELZER	.90	80	737-328	1985										
1511-001	A.+J. McNAUGHTON	.90	90.0'	546-937		A.+J. McNAUGHTON	.90	90'	733-1067	4-1-85	C.N.+V.M. ZEILER	1.00	100-00	711-567	2-27-84					
002	M. HOLSINGER	1.00	100-00'	587-1041		C.M. AMIOTT			691-153											
003	H.+A. Mc BRIDE	1.00	100-00'	667-577		E.S.+D.A. EADY	1.0'	100'	758-723											
004	C.+H. STONE	.50	50.0'	270-564		C.C.+H.S. STONE	.50	50'	681-950											
005	CHARDON BAPTIST CHURCH	.50	50.0'	603-918																
006	"	.85	85.0'	"																
007	J.E. SCHRADER	.50	50.0'	505-261																
008	J.+J. PENICH	.92	92.4'	597-1226																
009	H.+E. GLOVAN	1.0	73.3'	295-381																
010	E.B. RAYL	1.0	90.1'	367-160		HARRY S.+BARBARA J. RAYL			749-887	9 Dec '85										
011	E.J. PAVLIK	1.5	309.25'	571-90																
012	EVANS REALTY ASSOCIATES	.18		678-93																
013	CHARDON HILLS (40% INT.)	10.33	628.25'	429-851	9-7-78															
	CHARDON HILLS			604-1110																
014	A. HITE	.23	142.9'	496-568																
015	E.+S. TOBIN	.78	100.0'	653-218		DAVID W.+JUDITH MORRIS			729-633	7 Feb '85										
016	T.W. HARRISON	1.23	114.0'	597-676																
017	F.E. BOHL	.28	20.0'	491-367		M. FAWLIKOWSKI	.78	20'	743-48	8-20-85										
018	"	.74	55.0'	491-367		"	.74	55'	743-48	8-20-85										
019	E.C. RUCK	1.00	78.0'	217-641																
020	F.A. HOUSTON	.60	55.0'	546-127																
021	BASS LAKE COMM., INC. <sup>2 PAR. 2.01</sup>	5.40	143.8'	221-171																
022	J.+D. WARD	1.42	166.7'	607-161		J.W.+D.W. WARD	1.42		734-386	4-2-85	T.A.+D.J. CREASE	1.42		763-291						
023	C. DRIGGS	4.63	60.1'	629-898	9.8-78															
024	E. MIGGANTZ + N. HANDLER	12.83	573.0'	568-768																
025	E.+H. ERNST	.79	100.0'	519-939		H. M. ERNST	0.79	100.00'	727-333		J.+J.M. PENTEK	.79	100	730-476	2-28-85					
026	G.+J. DIEDRICH	.49	83.3'	571-1109	12-10-74															
027	J.+E. BOLINO	.36	83.3'	593-1014		R.F.+R.M. CAVE	.363	83.3'	748-705	11-15-85										
028	O. MEELHAIN	.28	83.3'	667-947		M.L. RATAJC			692-20											
029	PARK AVE. MANDR CO. 4-67	4.71	20.16'	459-769																
030	J.+D. EARLY	.36	80.0'	617-1113	2-17-78															
031	E.M. WATKINS	.51	80.0'	601-855																
032	K.P. TEMPLE	.51	80.0'	613-788																
033	C.+J. BELZ	0.51	80.0'	578-1171																
034	R.+P. MILLER	.51	80.0'	613-917		R.+P. MILLER	.51	80.0'	683-969	3-22-82										
035	L.+E. STOFAN	.51	80.0'	295-293		T.S.+D.M. GRAU	.51	80'	747-1145	1985										
036	F.+A. JACONO	.51	80.0'	553-1233																
037	R.+M. LONG	.77	120.0'	552-1114																
038	D.+D. BOWYER	.66	120.0'	431-944		D.H.+D.F. BONYER	.66	120	733-104	1985										
039	H.+N. HART SR.	1.66		556-628																
040	J.W. SANBORN ET AL 15-00	15.17	108.8'	550-1071																
041	G. RANSEY	.70	299.69'	426-594																
042	GARY H. HEIDEN	.34		619-34																
043	R.L. MORRIS	.46	100.0'	625-91	2-6-78															
044	K.+M. MITTOWER	.46	100.0'	551-968		H.C.+E.M. THOMAS	.459	100.0	715-756	5/22/84	M.P.+M.K. McDERMOTT	.459	100	736-913	5-1-85					
045	J.J. SAGE	.46	100.0'	647-794		M.D.+C. URQUHART	.459	100.0	718-230	7/6/84										
046	A. STRAINIC	.46	100.0'	623-453																
047	W.+H. PARSONS	.459	100.0'	663-1217		HELEN M. PARSONS			715-922	16 MAY 1984	D.J.+K.M. GENTILE	.459A	100'	750-220	12-19-85					
048	J.+J. KNISKERN	.46	100.0'	519-281		J.R.+J.A. KNISKERN	.46	100'	735-170	4-3-85										
049	H.L. CALENDINE	.59	108.8'	571-379																
050	W.W. JR.+M. SMITH	1.00		352-551	3-18-59															
051	J. SCHRADER	.15	15.0'	578-584																



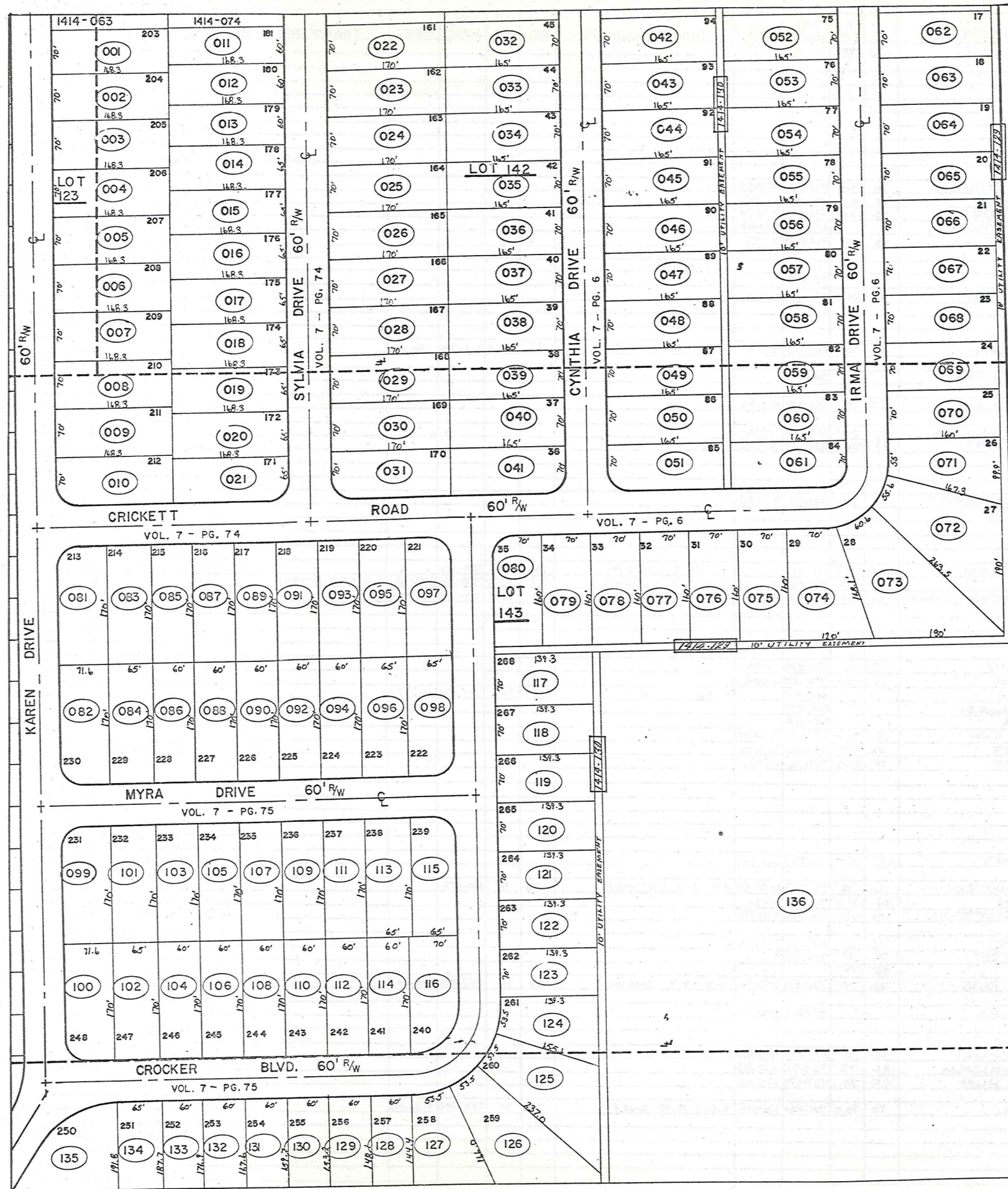


046-R045-012A  
1613

PARCEL NO.	TRANSFERRED TO	AC.	FT. FRT.	VOL. PAGE	DATE	TRANSFERRED TO	AC.	FT. FRT.	VOL. PAGE	DATE	TRANSFERRED TO	AC.	FT. FRT.	VOL. PAGE	DATE	TRANSFERRED TO	AC.	FT. FRT.	VOL. PAGE	DATE
1512-001	J.H. SANBORN ET AL.	14.05	577.5'	550-1071		LOT SPLIT -025- 1.80 AC.	12.25													
002	"	20.15	744.0'	550-1071		LOT SPLIT -025- 3.20 AC.	16.95													
003	J.M. RUSSELL	.25		550-1287		BASS LAKE COMMUNITY, INC.	0.25		695-1359	3-30-83	Bass Lake Community	0.024		706-981						
004	"	.40	16.5'	550-1287		"	0.40	16.5'	"	"	"	"	"	"	"	"	"	"	"	"
005	"	.40	100.0'	550-1287		"	0.40	100.0'	"	"	"	"	"	"	"	"	"	"	"	"
006	"	1.25		550-1287		"	1.25	"	"	"	"	"	"	"	"	"	"	"	"	"
007	"	.68		550-1287		"	0.68	"	"	"	"	"	"	"	"	"	"	"	"	"
008	BASS LAKE COMM. INC.	6.31		221-416																
009	"	.86		221-416																
010	C.E.I.	1.68		174-279																
011	L+B. DIEMAND	2.0	64.02'	411-540		LARRY L. & RAYE R. DIEMAND	2.0	64.02'	712-1183	4-3-84	V.L. DIEMAND	2.0	64.02'	713-1150	4-20-84					
012	GEUGA REALTY	4.04	183.2'	291-503																
013	CEMETERY CHARDON VILLAGE	1.14	209.4'	114-160																
014	"	1.22		114-159																
015	"	1.00		123-159																
016	"	1.00		212-298																
017	"	2.84		245-3																
018	"	3.17	272.2'	21-420																
				65-262																
				73-35																
019	J.M. BRINDO	1.64		434-71		J.W. & M.K. BRINDO JR.	1.64		734-774	1985										
020	J.H. SPEAR	.33	82.5'	556-1030	9-18-73	S.L. DIAL	.33	82.5'	722-170	10/10/84										
021	W. ASHLEIGH	.13	59.0'	537-948																
022	W. WITTINGHAM	0.04	30.0'	200-431		W.B. Whittingham			704-27											
023	CEMETERY CHARDON VILL			212-298																
024	J.W. SANBORN	.75		259-390																
025	P.D. + J.W. SANBORN	5.0		559-826																
1513-001	D.B. KOSIE	0.16	.20	61.70'	484-90															
002	L.R. LANG	.18		670-912																
003	J.M. SHAPIRO	.02	6.14	661-160																
004	T.D. SABULA	.42	57.4'	615-1122		F.+W. LYNN	0.417	57.42'	696-95	3-31-83										
005	R.+E. RARICK	.75	88.70'	637-253																
006	J.+S. NEILL	.75		611-1123																
007	R.+E. RARICK	.60	82.5'	580-819																
008	W.G. WILDER	.45		459-752																
009	K.R. TEMPLE	.80	111.3'	603-463		G.L. & G.A. SHANOWER	0.82	111.3'	759-529											
010	K.+P. BOLEK	.51	60.0'	478-825																
011	J.+C. MACMILLAN	.45	60.0'	619-1246	3-31-78	J.D. & C.L. MacMILLAN	.45	60'	720-676	3-4-85										
012	D.+D. URBAN	.60	28.0'	434-366		R.H. & P.J. NOYES	0.60	28'	757-1291											
013	J. BOSTWICK	.45	60.0'	418-162		J.P. BOSTWICK	.45	60'	751-92	12-31-85										
014	J.M. BRINDO	4.95		434-71		J.W. & M.K. BRINDO	4.95		734-774	4-2-85										
015	R.+A. RICHARDSON	.49	87.6'	609-62		G. & K.L. WITOSKY	.49	87.6'	740-882	7-12-85										
016	S.+M. MUDZYN	.37	65.0'	452-827																
017	J.+M. BRINDO, JR.	.25		663-163																
018	G. PANEK	.43	87.06'	589-458																
019	L.G. THOMAS	.30		396-624																
020	R.+P. BUTLER	.36	70.0'	552-969		R.P. & G.E. LABELLE	.36	70.0'	692-107	12-6-82										
021	C.+E. NELSON	.36	70.0'	546-737		D.M. BAXTER	.36	70.0'	684-1195	5-4-82										
022	G.+J. ERNST	.36	70.0'	647-573	7-18-79	G.D. ERNST	0.36	70'	759-214											
023	J.+J. MILLER	.36	70.00'	625-1153		W.F. STONEMAN			701-850		S.+V. SZANTO	0.36	70'	757-897	4-30-86					
024	D.+T. POWERS	.41		570-821																
025	F.R. BARDNE	.71	94.0'	512-134																
026	W.+L. WILDER	.62	83.0'	246-61																
027	J.C. DAVIDSON	.50	66.0'	221-623																
028	G.A. & C.A. WELLMAN	.50	66.0'	675-1389																
029	M. FISHER	.27	66.0'	341-182		W.J. & M.H. Fisher 691-1218	.27	66.0'	689-1361	9-28-82										
030	"	.23		201-628																
031	R.+R. VOELKEL	.50	66.0'	667-565																
032	J.+L. REID	.50	66.0'	597-1077		J.C. & L.A. REID	.50	66'	733-264	4-1-85										
033	A.C. BERTKE	.32	77.0'	445-752		RAYMOND F. BERTKE			729-56	2/27/85	DAVID M. & LISA A. RYAN			749-1218	25th Nov '85					
034	L.D. PEDERSEN	0.33	60.0'	505-212		T.D., M.K. MOUYOS & N. MAYOROS	60'		764-195											
035	E.C. BETZER	.23	99.0'	427-1007		H.M. Betzer (Trustee)			704-11	12-9-85										
036	L.+B. ASH	.19	50.0'	542-761																
037	E.F. WETTSTEIN	.19	50.0'	571-692	11-01-74															
038	F.C. BETZER	.25		502-455																
039	H.M. BETZER	1.26	199.0'	277-609		H.M. Betzer (Trustee)			708-11	12-9-85										
040	I.D. BLACK	12.61	512.0'	201-289																
041	R. HAVETER	2.20	4.20	533.0'	229-247	E.C. Betzer	4.20	533.0'	690-357	10-7-82	H.M. Betzer	4.20	533.0'	693-137	1-19-83	H.M. Betzer (Trustee)	4.20	533.0'	693-139	1-19-83
042	CHARDON CONG. OF JEHOVAH WIT.	1.00	93.19'	311-319																
043	A. BRCAK	1.27		263-88																
044	W.+D. RINGLER	.47	93.19'	426-53																
* 045	PETERSEN + EBOLD CO. SPLIT	2.0	76.5'	676-794	7-27-81	R+S. WOODIE	2.0	120.72'	696-460	4-6-83										
* 046	"	.37	66.0'	676-794	7-27-81	SPLIT FROM 045 & 246 & 012 (1613)					R.+S. WOODIE #2	0.548	115'	696-460	4-6-83					
047	D.+M. CHAPMAN	.29		578-920		M.J. GALUSICK + D.M. SHANER	.29		717-652	6/25/84										
* 045	PETERSEN + EBOLD CO.	1.28		676-794	7-27-81	SEE 1613 - NEW PARCEL #	1.28		1513-045											

PARCEL NO.	TRANSFERRED TO	AC.	FT.	VOL.	DATE	TRANSFERRED TO	AC.	FT.	VOL.	DATE	TRANSFERRED TO	AC.	FT.	VOL.	DATE
1513-048	K.R. ALBRIGHT	3.55	326.1'	478-431		J.P. + G.A. PARK	3.55	326.1	716-606	6/6/84					
049	J. PRINGLE	.55	96.4'	528-857		D.W. + P.V. BERG	.55	96.6	744-652	9-10-85					
050	E. + S. CRAVEY	.45	97.1'	674-791											
051	D. + B. RILEY	0.53	159.0'	593-667		B.A. LEWANSKI			707-169						
052	P. + B. KIEBLER	1.50	246.0'	561-785											
053	"	.90	109.6'												
054	B.J. NESTER	2.85	291.0'	492-342											
055	N.B. CHAPMAN	2.05	141.9'	255-74											
056	"	0.06													
057	"	0.91	141.9'												
058	"	0.06													
059	N.J. RHODES	.31	60.0'	553-1310	8-6-73										
060	T. + D. SWOPE	.57	120.0'	611-1086											
061	E.C. BETZER	.28	64.5'	464-207		H.M. Betzer (Trustee)			208-H	12-9-83					
062	J.C. SHUSTER	.55		679-75											
063	P.K. PARK	1.50		427-177											
064	K. + H. NELSON	.44	50.0'	531-1155											
065	M.A. GEDRICK	1.69	120.8'	524-207											
066	J. + E. CARR	.39	60.0'	665-670	6-12-80	G.A. + E.K. SPEAR	.39	60'	736-108	1985					
067	H. + C. CLIPSTON	.32	82.0'	637-61											
068	G. TRINETTI	.10	50'	609-152											
069	M. + W. SMITH		60.0'	617-839	653-1206										
070	D. + J. HOSTETLER	0.19	56.4'	553-782					56.4'	714-513	4-30-84				
071	W. + D. HOSTETTER	0.18	56.4'	597-1228	601-787	J.P. + C.L. NOKES			56.4'	719-1310	10/11/84	S. + M. VAUGHN	0.16	56.4'	759-1273
072	J. + M. MAYNARD	.16	56.4'	492-310		R.N. + S.J. KING	.16	56.4'	705-461			C.D. + M.K. McCLELLAND	.81		733-1213
073	"	.81				M.K. McClelland									
074	L. + L. MORTENSON	.16	56.4'	631-716		L. MORTENSON	0.16	56.4'	757-1254	5-9-86					
075	C. + M. McCLELLAND		56.4'	484-937		C.D. + M.K. McCLELLAND			56.4'	733-1210	4-2-85				
076	"		60.9'	"		"			60.9'	733-1210	4-2-85				
077	A. HOWER	0.18	57.9'	633-522	NOV. 28, 78										
078	"	0.18	57.9'	"	"	C.D. + M.K. McCLELLAND				733-1210	4-2-85				
079	C. + M. McCLELLAND	1.81	2.01	484-937											
080	N.E. + G.G. SALTZ	0.58		580-947	1975										
081	"	0.81	59.9'	"	"										
082	"		2.0'	"	"										
083	D.S. BETTS		55.9'	491-971											
084	"		55.1'	"	"										
085	"	0.68	55.1'	"	"										
086	"		55.1'	"	"										
087	"	.73	"	"	"										
088	N. + D. EGING	.42	45.0'	245-345		N. + D. EGING	.42	45'	733-982	1985					
089	"		66.0'	"	"				66'	733-982	1985				
090	A. + L. EGING	.62	165.0'	574-448											
091	S. RUSNIK	1.50		221-551											
092	C. + M. BRINKMAN	2.10	426.0'	550-364											
093	M.S. WITROW	0.25	.30	542-658											
094	R. + L. STIVERSON	.14	60.0'	532-733		R.M. + L.D. STIVERSON	.14	60'	734-438	4-2-85					
095	J.D. FORD	0.27	.14	559-895		S.J. + M.A. NOLAN			691-724			D.A. + T.L. BRENTAR		60'	738-340
096	J.K. PATTERSON	.14	60.0'	568-118											
097	J. CAMPBELL	.14	60.0'	663-457		R.J. + A. KACHURAK	.14	60.0	777-252	1/20/84		L. + K.A. LEWIS	0.14	60'	766-900
098	J. + F. SMITH	0.29	72.0'	625-1078											
099	J.A. + S.M. SCHELLENTAGER	.22	61.2'	674-860											
100	H. SKINNER	.22	57.9'	233-583		H.N. + N. SKINNER	.22	57.9	716-536	6/5/84					
101	E. HUTCHINSON	.40	115.8'	679-656	10-23-81										
102	D. B. MILGATE	.20	82.6'	591-924											
103	L. + H. RODGERS	.21	82.6'	431-352		L. + H.A. RODGERS	.21	82.6	734-1389	4-2-85					
104	J.L. HOWELL et al.	.18	46.0'	591-1164											
105	G. BISHOP	1.08	132.0'	647-919	8-2-79										
106	M. + D. ELDRIDGE	1.07	132.0'	203-322		W. JACKSON, JR.	1.08	132.0	578-935			S.A. BURNS + J.J. ADAMS	1.08	132.0'	695-266
107	R. + E. ISHEE	.60	75.0'	538-631		R. ISHEE	.60	75.0'	691-1131	11-24-82					
108	B. + C. RABY	.78	96.95'	613-864											
109	A. CHANEY + D. CHANEY	.53	70.0'	663-542											
110	Y. McCUMBER	0.80	74.9'	537-623		V.D. McIntosh				706-812					
111	D.E. CONE + P.A. GIBSON	1.50	112.4'	643-404		D.E. + P.A. Cone	1.50	112.4'	690-190	10-4-82					
112	D. I. GRIMM	1.0	75.0'	486-430		D.W. + J.L. GRIMM	1.0	75.0'	733-1093	4-1-85					
113	L.E. GRAYMUND	1.0	76.8'	587-1081											
114	J. BOLAN, JR. + S. STRANIERO	1.0	75.18'	661-307		J.P. + S. BOLAN	1.0	75.18	734-815	4-2-85					
115	D. V. PECK	1.05	163.4'	515-794											
116	"	1.45	25.0'	"											
117	P.E. + B.L. KIEBLER	1.00	75.0'	678-1390											
118	P. KIEBLER	1.00	147.0'	565-464	6-13-74										
119	P. JOINER, JR.	.26		674-405	5-21-81										
120	M. + C. AGINS	.22	60.0'	601-432											
121	R. + M. SCHMUCKER	.22	60.0'	621-1215											
122	J. + M. HOPKINS	.22	60.0'	550-442		J. + M. Hopkins	.22	60.0	709-736						
123	E. + E. ARIDONI	.22	60.0'	653-775	9-25-79	G. + K.D. PHILIPS	.22	60.0	721-360	10/10/84					
124	R. + D. SHOEMAKER	.22	60.0'	545-1347		R.M. + D.L. SHOEMAKER	.22	60'	734-738	4-2-85					
125	D. + C. MAKULSIA	.22	60.0'	599-207											
126	R. + B. ISHEE	.22	60.0'	550-257											
127	H. + P. WHITEHEAD, JR.	.22	60.0'	663-1000		THE ADMINISTRATOR OF VETERANS AFFAIRS				693-1307	1-31-83	J. + K. Hrenko		707-282	ADM. OF VETERANS AFFAIRS
128	S. L. TAYLOR	.22	60.0'	623-644											
129	V. + J. GIBALDI	.22	60.0'	546-803		V. + J. GIBALDI	.22	60'	733-800	4-1-85					
130	R. + H. CARROLL	.22	60.0'	593-1116											


PARCEL NO.	TRANSFERD TO	AC.	FT. FRT.	VOL. PAGE	DATE	TRANSFERD TO	AC.	FT. FRT.	VOL. PAGE	DATE	TRANSFERD TO	AC.	FT. FRT.	VOL. PAGE	DATE	TRANSFERD TO	AC.	FT. FRT.	VOL. PAGE	DATE
1513-131	R. B C. HAUZIE	.22	60.0	551-1230		M.Y. Kler			617-384		M.L. & D.L. KELLY	.22	60'	749-24	11/25/85					
132	M. CAMPAGNA	.22	60.0	550-270																
133	K. DOWLING	.21	60.0	537-1101		N & J BURLINGHAMS			659-663											
134	N. B C. PHILLIPS	.22	60.0	551-1229		M.J. & C.A. PHILLIPS	.22	60'	734-167	4-2-85										
135	W. B M. BAILEY	.22	60.0	537-1102																
136	D. & G. MANGOLD	.22	60.0	537-1100																
137	R. & V. SCHNEIDER	.22	60.0	538-185		D & V SHAFER	.22	60.0	609-985	7-11-77	M. & R STRIPAY	.22	60.0		8-1-78	J.W. WELLS			617-947	10-1-80
138	W. B D. BOYD	.22	60.0	538-226																
139	J. & V. WOLF	.22	60.0	538-625																
140	J. & H. BRUNSMAN	.21	60.0	571-816																
141	D. & L. TALLADINO	.22	60.0	537-1159		R. & D. Nalepka	.22	60.0	599-114		Carol A Ma			621-1070						
142	R. & B. HARRY	.22	60.0	537-1162		E. Basey & D. Harrison	.22	60.0	598-592		S. BRENTAR	.21	60'	720-941	10/11/84	S. & F. H. BRENTAR	.21	60'	731-1219	1-785
143	R. & K. EVANS	.22	60.0	538-184		K. EVANS	.22	60.0	599-717											
144	J. B B. DAUGHERTY	.22	60.0	537-1148																
145	J. B K. PATTERSON	3.58	4.12	326-41		G. BISHOP	3.58		647-917	8-2-79										



CORP. LINE

PARCEL NO.	TRANSFERRED TO	AC.	FT. FRT.	VOL. PAGE	DATE	TRANSFERRED TO	AC.	FT. FRT.	VOL. PAGE	DATE	TRANSFERRED TO	AC.	FT. FRT.	VOL. PAGE	DATE	TRANSFERRED TO	AC.	FT. FRT.	VOL. PAGE	DATE
154-001	F. & C.A. PFIESTER	.27	70.0'	538-59		F. & C.A. PFIESTER	0.27	70'	767-222											
002	J. & P. WATSON	.27	70.0'	537-989																
003	J. & R. WASILKO	.27	70.0'	537-957																
004	S. & K. LINBERGER	.27	70.0'	613-489																
005	A. & I. KAVARAS	.27	70.0'	537-955																
006	R. & M. SEE	.27	70.0'	537-990																
007	S.J. & E.A. PROTZ	.27	70.0'	676-973	7-30-81															
008	R. & J. TITUS	.27	70.0'	537-991																
009	P. & L. LOUISE	.27	70.0'	576-1271	6-23-75															
010	J.A. HAMMACK																			
011	T. & H. SEVER	.24	60.0'	621-1247	9-19-78	W. & M. PENNELL	.24	60'	745-168	9-18-85										
012	R.C. & D. SISLER	.25	60.0'	537-721		R.C. & D. SISLER	.25	60'	733-790	4-1-85										
013	P.M. & M.T. YUN	.25	60.0'	589-1046		P.M. & M.T. YUN	.25	60'	732-903	3-28-85										
014	R. MATHENA	.25	65.0'	663-1091		R.W. & L.J. WELDER			693-903	1-25-83										
015	J. & L. POWELL	.25	65.0'	537-930		J. & L.L. POWELL	.25	65'	733-1053	4-1-85										
016	S.J. SEIFRIED	.25	65.0'	597-951																
017	S. CROMER	.25	65.0'	643-707																
018	W. & K. HAMARY	.25	65.0'	621-34		W. Hamary			712-287											
019	G.J. & I.A. KREILACH	.25	65.0'	538-237		R.D. LUCARELLI	.25	65.0'	754-1040	3-20-86										
020	W. & R. BREWER	.25	65.0'	537-782																
021	JOHN HOPKINS	.25	65.0'	613-154																
022	M.A. BUTCHART	.27	70.0'	599-689																
023	R. & J. FAIRBANK	.27	70.0'	665-710		R.L. FAIRBANK	.27	70.0'	683-165	3-2-82	J.C. VARNER.	.27	70.0'	719-900	10/11/84					
024	W.R. & C.M. DUNNING	.27	70.0'	637-960																
025	S. & B. RASHID	.27	70.0'	587-1133		R. & C. HENDRICKSON			705-1175											
026	C. & B. YAKO	.27	70.0'	537-546																
027	J.F. BOLANEY	.27	70.0'	643-1067		J.F. & M. BOLANEY	.27	70'	733-1051	4-1-85										
028	P.J. & D.L. PRZERACKI	.27	70.0'	637-1218																
029	P.H. & A.J. WHITE	.27	70.0'	587-229		B.L. & K.A. BALLASH	.27	70'	733-218	1985										
030	J. & D. PERRY	.27	70.0'	589-376		J.F. & D.M. PERRY	.27	70'	732-422	3-19-85										
031	J. & B. OLIVER	.20	70.0'	629-479	8-25-78															
032	W.J. & B. GIBSON	.26	70.0'	556-32																
033	R.L. & D.P. KAUFFMAN	.27	70.0'	674-616	5-20-81															
034	J. & V. HAMMETT	.27	70.0'	390-394		J.W. & V.F. HAMMITT	.27	70'	733-377	4-1-85										
035	T.R. MUNI & F.O. BENNETT, JR.	.27	70.0'	597-925																
036	W. & A. COOPER	.27	70.0'	373-597																
037	M. & C. MERLENE	.27	70.0'	502-64																
038	M. DEWEY	.27	70.0'	613-470																
039	W.M. MUSIAL	.27	70.0'	524-808		A. NIKSA & J. SINE	0.27	70.0'	578-877		D.L. & R.A. WILLIAMS	0.27	70.0'	580-512						
040	K. & D. BENA	.27	70.0'	562-331		K.J. BENA	.27	70.0'	682-922	2-17-82	D.M. & K.J. BENA	.27	70'	732-113	3-26-85	C.E. & P.A. MURRAY	0.27	70'	762-940	
041	F. NEUMAN	.26	70.0'	625-197	7-10-78	M.D. URQUHART & C. TREADWAY	.26	70.0'	684-101	4-2-82	J.R. & L.D. ROSS	.26	70.0'	717-1201	9/2/84					
042	H.D. KING	.26	70.0'	443-513	11-25-84															
043	D. & T. BRINING	.27	70.0'	601-378																
044	W. & H. SHAFFIER	.27	70.0'	669-549	11-03-80	W. & A. White			701-1											
045	R. HALFORD	.27	70.0'	663-568																
046	P. & P. THARP	.27	70.0'	459-408		P. & P. THARP	.27	70'	732-1284	1985										
047	C. & A. STEAD	.26	70.0'	390-386		C.J. & A. STEAD	.26	70.0'	756-1278	4-28-86										
048	KATHLEEN GREGG	.27	70.0'	615-576		R.A. TAYLOR			665-1148		A. & L. MILLER	0.27	70.0'	714-451	4-23-84					
049	E. & J. KEITH	.27	70.0'	591-20		R.M. Sidbeck Sr.			703-277											
050	T. & E. TREADWAY	.27	70.0'	601-77		T.L. Merk			701-824											
051	J.J. III & H.C. SLADKEY	.26	70.0'	643-554		D.W. & J.A. Nader	.26	70.0'	690-13	9-29-82										
052	D.H. & B. BUTTS	.26	70.0'	551-360	2-2-73	B.L. BUTTS	.26	70.0'	683-1116	3-24-82										
053	ROLLIN COOKE III (665-892)	.26	70.0'	665-890	6-27-80	Rollin Cooke	.26	70.0'	708-196	12/13/83										
054	J. & T. PEINE	.27	70.0'	661-1003																
055	L. & S. HALE, JR.	.27	70.0'	653-715																
056	J.F. & C.G. VAND	.27	70.0'	551-837																
057	J. & M. BROWN	.27	70.0'	603-12																
058	T.W. & N.J. DUNCAN	.27	70.0'	587-5																
059	K.M. & C.C. OVARAK	.27	70.0'	551-397																
060	R.D. & B.E. BARNES	.27	70.0'	643-1123		B.E. BARNES	0.27	70.0'	714-823	5-2-84										
061	O.B. MILES	.26	70.0'	551-682																
062	A. & L. ROUNTREE	.26	70.0'	551-489		A. & L. ROUNTREE	.26	70'	731-757	3-20-85	H.K. & D.M. RITTWAGE	0.26	70'	760-673						
063	J.M. MEEKS	.26	70.0'	678-1152		J.M. MEEKS	.26	70.0'	724-438	11/2/84										
064	G. & J. ELEFTERIOU	.25	70.0'	551-458		G.A. & J.A. ELEFTERIOU	.25	70'	730-155	2-22-85										
065	W. & L. YOKUM	.26	70.0'	607-356																
066	C. & H. BOYD	.26	70.0'	609-227		L. & M. LASKEY	.26	70.0'	719-286	7-25-84										
067	V. & R. GIORGI	.25	70.0'	635-279		D. & K. SAYERS	.25	70'	751-147	12-31-85										
068	T. TYJEWSKI	.26	70.0'	550-1403																
069	R. ROSE & L. POLITO	.26	70.0'	576-714		RE. & L.A. ROSE	.26	70'	730-1221	3-12-85	M.R. & B.P. JOHNSON	.26	70'	757-623	5-2-86					
070	E. & L. SHITA	.26	70.0'	621-655																
071	B. & M. KOLLISTER	.26	55.0'	629-918	8-31-78	R.H. & V.L. FINK			687-808	7-16-82										
072	G.M. SNODGRASS	.51	55.69'	603-20																
073	R.A. & D.A. DPPER	.52	60.69'	647-196																
074	P.E. & D.F. FAINT	.33	70.0'	550-1172		P.E. & D.F. FAINT	.33	70'	734-839	4-2-85										
075	T. & A. MALCOLM	.26	70.0'	551-282		T.R. & A.M. MALCOLM	.26	70'	734-530	4-2-85										
076	J.R. & L.E. HUPP	.25	70.0'	551-481		J.R. & L.E. HUPP	.25	70'	734-479	4-2-85										

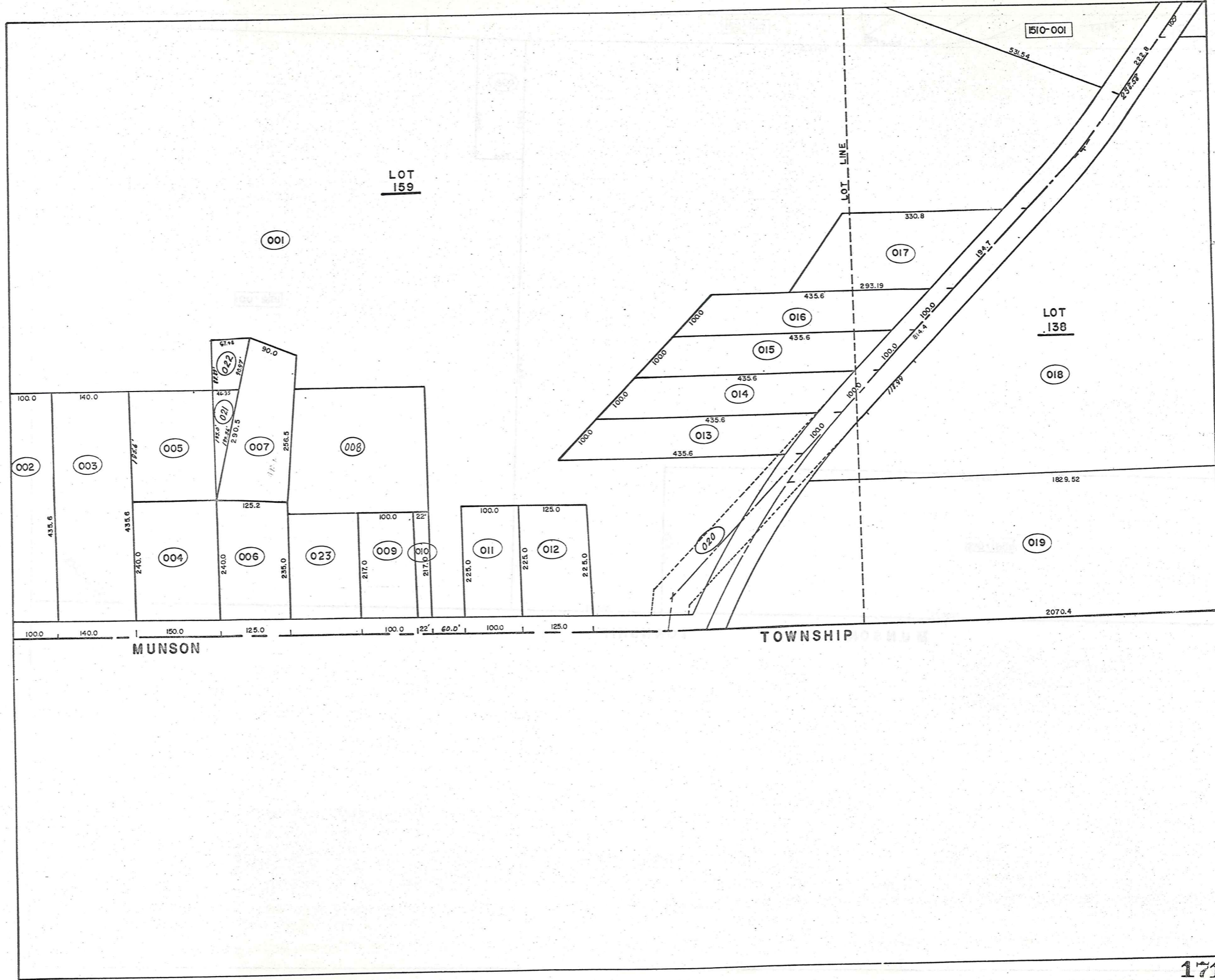
PARCEL NO.	TRANSFERRED TO	AC.	FT. FRT.	VOL. PAGE	DATE	TRANSFERRED TO	AC.	FT. FRT.	VOL. PAGE	DATE	TRANSFERRED TO	AC.	FT. FRT.	VOL. PAGE	DATE	TRANSFERRED TO	AC.	FT. FRT.	VOL. PAGE	DATE	
1514-081	E. BRVIS	.28	71.6'	673-1283	5-13-81																
082	W.F. RICKARD	.28	71.6'	601-843		W.S. & F.L. RICKARD	.28	71.6'	733-358	4-2-85											
083	B.J. & S.A. BATCHELOR	.25	65.0'	647-32																	
084	J. & P. DOWDLE	.25	65.0'	542-1344		PATRICIA A. DOWDLE			749-977	10 Dec '85											
085	S. & S. ZARACK	.23	60.0'	576-728																	
086	B. & L. MILLWARD	.25	60.0'	431-362																	
087	C. & C. EISAMAN	.23	60.0'	565-29																	
088	D. & D. GREATHOUSE	.23	60.0'	637-474		BARCLAYS AMERICAN MORTGAGE	100.		740-1121	7-17-85	C.L. & R.R. YAUGHER	0.23	60'	766-915							
089	P. & N. YACOVELLA	.23	60.0'	542-581		N.L. YACOVELLA	.23	60'	720-1217	10/11/84											
090	J. & E. McMURTRIE	.23	60.0'	621-712		T.W. & D.A. PARR	.23	60'	748-518	11-12-85											
091	J. & E. KULCH	.23	60.0'	542-579																	
092	M. MANNING	.23	60.0'	580-1																	
093	W. & D. SHRIVER	.23	60.0'	565-410		R.F. & S.J. TENNYSON	.23	60'	739-1276	6-28-85											
094	J. & B. FRIEND	.23	60.0'	597-961		P. & C. MANCUSO	.23	60'	623-141	5-24-78											
095	T.L. & S.M. McCRAE	.25	65.0'	643-964		R.W. & L.J. WELDER	.25	65.0'	719-517	7-27-84											
096	H. & P. GANT	.25	65.0'	623-189																	
097	K. PARR	.25	65.0'	629-211	8-18-78																
098	P.P. & C. LANZONE	.25	65.0'	546-1345																	
099	K. & B. MATTHEW	.28	71.6'	623-258																	
100	J. & G. SOMERVILLE	.28	71.6'	653-182		THE OHIO SAVINGS ASSOC.	.28	71.6'	682-1063	2-19-82	L.C. & L.M. NONNAMAKER	.28	71.6'	682-1061	2-19-82	P.S. & H.L. PERCASSI	.28	71.6'	738-439	5-31-85	
101	T. & C. KOVACICH	.25	65.0'	675-705	6-30-81																
102	J.M. & J.L. LEONARDI	.25	65.0'	546-999		J.M. & J.L. LEONARDI	.25	65'	733-506	4-1-85											
103	J. & J. KRIZ	.23	60.0'	617-178	2-17-78																
104	S. & L. DACKIEWICK	.23	60.0'	609-133																	
105	D. & L. FERRICK	.23	60.0'	546-295																	
106	R. & M.S. HRITZ	.23	60.0'	643-375		B.L. & C.W. CAGE	.23	60'	739-591	3-1-85											
107	JEFFERY KLEVE	.23	60.0'	647-1169		T.B. GUILLAUME	.23	60'	743-124	8-20-85											
108	R. & J. ROHRER	.23	60.0'	625-816		T.M. & S. McCAFFERY			697-495	5/3/83											
109	G. & J. SANTORE	.23	60.0'	609-503		R.E. NELSON	.23	60'	625-701		R.E. & J.E. NELSON	.23	60'	745-138	10-3-85						
110	F. VOLOSYN	.23	60.0'	635-275		G.R. & D.L. MIX	.23	60'	736-501	7-25-85											
111	N.L. WHITTEN	.23	60.0'	643-841		JUDITH KOVACS			726-1233	10 Dec '84											
112	D.K. & P. MONTGOMERY	.23	60.0'	546-996																	
113	R. & G. CLOONAN	.25	65.0'	621-170		ROBT. F. CHRISTINE A. HOPKINS			741-788	30 Jul '85											
114	R. & K. HARRIS	.23	60.0'	546-995																	
115	T. & J. TRYAN	.25	65.0'	546-590		JACK D. & MELANIE E. GRUBBS			729-243	31 Jan '85											
116	D.R. & L.M. METCALFE	.28	70.0'	585-353		B.E. IANIRO	.28	70'	736-204	4-22-85											
117	R. & P.A. LARDIE	.22	70.0'	546-1214		R.A. & P.A. LARDIE	.22	70'	733-117	3-29-85											
118	J. & A. ROMANICK	.22	70.0'	669-134	10-15-80																
119	K. & J. DOUGLAS	.22	70.0'	603-1045		K.A. & J.A. DOUGLASS	.22	70'	732-508	3-27-85											
120	C.T. & D.S. DOREMUS	.22	70.0'	550-755		D.S. DOREMUS			712-533		L.C. & R.M. SULLY	.22	70'	748-1238	11-22-85						
121	M.E. & J.M. SOTKA	.22	70.0'	550-825																	
122	R. & B. SANDERS	.22	70.0'	629-677	8-31-78																
123	J. EWING	.22	70.0'	665-1070	7-8-80																
124	D. & V. SPADA	.26	53.5'	661-306		D.F. SPADA			697-707	5/5/83	R.V. & D.S. GIGLIOTTI & D. THOMAS	.26	53.5'	747-1120	11-6-85						
125	G. & S. EVAN	.40	53.5'	593-1135																	
126	B. & S. WENZEL	.46	53.5'	663-37																	
127	A. WILLIAMS	.30	53.5'	550-756		D.R. & W.D. CESNIK	.30	53.5'		11-04-82											
128	W.D. & N.L. FISHER	.20	60.0'	550-269		R.J. GILBERT & K.A. PATTI	.20	60.0'	721-442	10/10/84	K.A. GILBERT	.20	60'	745-908	9-27-85						
129	S.L. TEWELL	.21	60.0'	550-266																	
130	W.E. & D.C. KOSPERSKI	.22	60.0'	550-494																	
131	C.E. & M.M. STRAZINSKY	.23	60.0'	550-496																	
132	L.E. & E.L. BECKMAN	.24	60.0'	550-217																	
133	E.G. HENDRICKSON	.25	60.0'	568-659	8-3-74																
134	D.M. CASPER	.29	65.0'	582-20																	
135	V.A. & J.L. BAKER	.34		550-271		H.S. RUSHTON	0.34		713-1317	4-23-84											
136	R. & F. WISNIEWSKI	10.5'		356-333		EMANUEL & DOROTHY KORN			728-1170	23 Jun '85											



1610-001

LINE

CORP  
7354 1610-002



LOT 159

1510-001

001

LOT 138

018

002

003

005

007

008

020

019

MUNSON

TOWNSHIP

001

611.53

664.01

110.0

100.0

1372.8

1511-021

002

214.5

214.5

82.5

1023.64'

1612-001

1610-019

1829.52'

213.88'

2070.42'

265.99'

LOT LINE

MUNSON TOWNSHIP

1613-001  
1613-002  
1613-003

1613-004

B&O RAILROAD 100' R/W

LOT 138

LOT LINE

001

Z Z

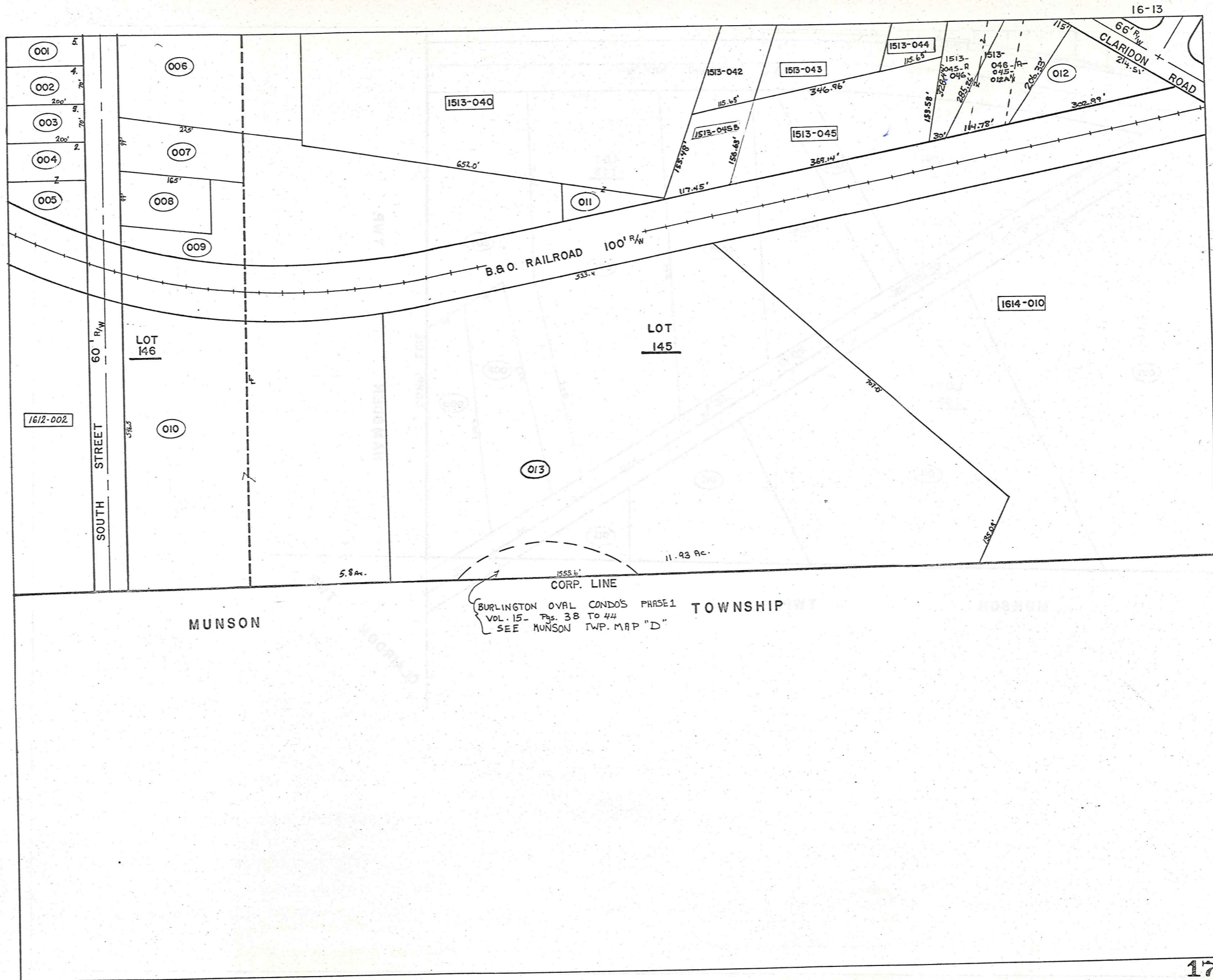
002

LOT 146

CHARDON  
MUNSON

VILLAGE  
TWP.

PARCEL NO.	TRANSFERD TO	AC.	FT. FRT.	VOL. PAGE	DATE	TRANSFERD TO	AC.	FT. FRT.	VOL. PAGE	DATE	TRANSFERD TO	AC.	FT. FRT.	VOL. PAGE	DATE	TRANSFERD TO	AC.	FT. FRT.	VOL. PAGE	DATE
1610-001	R. & P. FOWLER Etal	80.6		430-525		S.G.S. DEVELOPMENT	80.6		574-575		THIRING MILLS DEVELOPMENT CORP.	83.6		582-917	Dec '75	R.K. Robinson 1/2 Sec 1610-022	83.48			
				501-999		" " 2 PAR. 832			" "											
002	J.M. NIEHUS	1.0	100.0	50-296																
003	S. & C. GROVER	1.40	140.0	362-99																
004	E. & C. GOTTSCHALK	.83	150.0	472-246		R. & K. ROBINSON 1610-21 0.104A	0.73	150.0	578-950											
005	R.J. FOWLER	.77		452-813		E & C GOTTSCHALK	.87		578-642											
006	R. & K. ROBINSON	.68	125.0	480-921		S.S. DEED			670-1074											
007	R. & K. ROBINSON	.66		492-14		" "			" "											
008	R.J. FOWLER	1.94		452-813		Lot split 023 0.63 Ac.	1.31													
009	F. & M. ROOT	.50	100.0	478-578		N. & B. G. alleyway	.50	100.0	593-1150											
010	F. & M. ROOT	.11	22.0	480-705		" "	.11	22.0	" "											
011	E. & L. SHILLINGS	.52	100.0	538-1031		E.W. SHILLING	.52	100.0	559-5	12-13-73	V.A. AYDENT	.52	100.0	562-1283		GENERAL MOTORS CORP.	.52	100.0	691-516	
012	W. & J. BOYLES	.65	125.0	484-680		J. BOYLES	0.65	125.0	759-348											
013	L. & S. GALIANO	.72	100.0	478-801																
014	" "	.72	100.0	478-799																
015	" "	.72	100.0	478-797																
016	" "	.72	100.0	478-795																
017	R. & M. HANKS	1.0	194.7	268-218		R. & M. HANKS	1Ac	194.7	731-1044	1985										
018	BASS LAKE COMM. INC.	32.55		221-171																
019	" "	11.0		221-171																
020	R. & P. FOWLER Etal	0.47		513-764		S.G.S. DEVEL. CO. 2 832	1.47		574-575											
021	R. & K. ROBINSON 1610-004	0.104		578-950		S.S. DEED			670-1074											
022	R. & K. ROBINSON 1610-001	0.116		582-1067	12-75	" "			" "											
023	M. L. BIXBY	0.63		568-777	9-74	L. BIXBY	.63		663-1156											
011	G. & M. Sackel			701-612																
1611-001	BASS LAKE COMM. INC.	.62	100.0	237-176																
002	" "	.40		221-160																
1612-001	BASS LAKE COMM. INC.	39.2		221-160																
002	" "	31.52		221-160																



001  
002  
003  
004  
005

006  
007  
008  
009

011

012

010

013

1612-002

1513-040

1513-042

1513-043

1513-044

1513-045B

1513-045

1513-045-A  
1513-045-B  
1513-045-C

1614-010

LOT 146

LOT 145

SOUTH STREET  
60' R/W

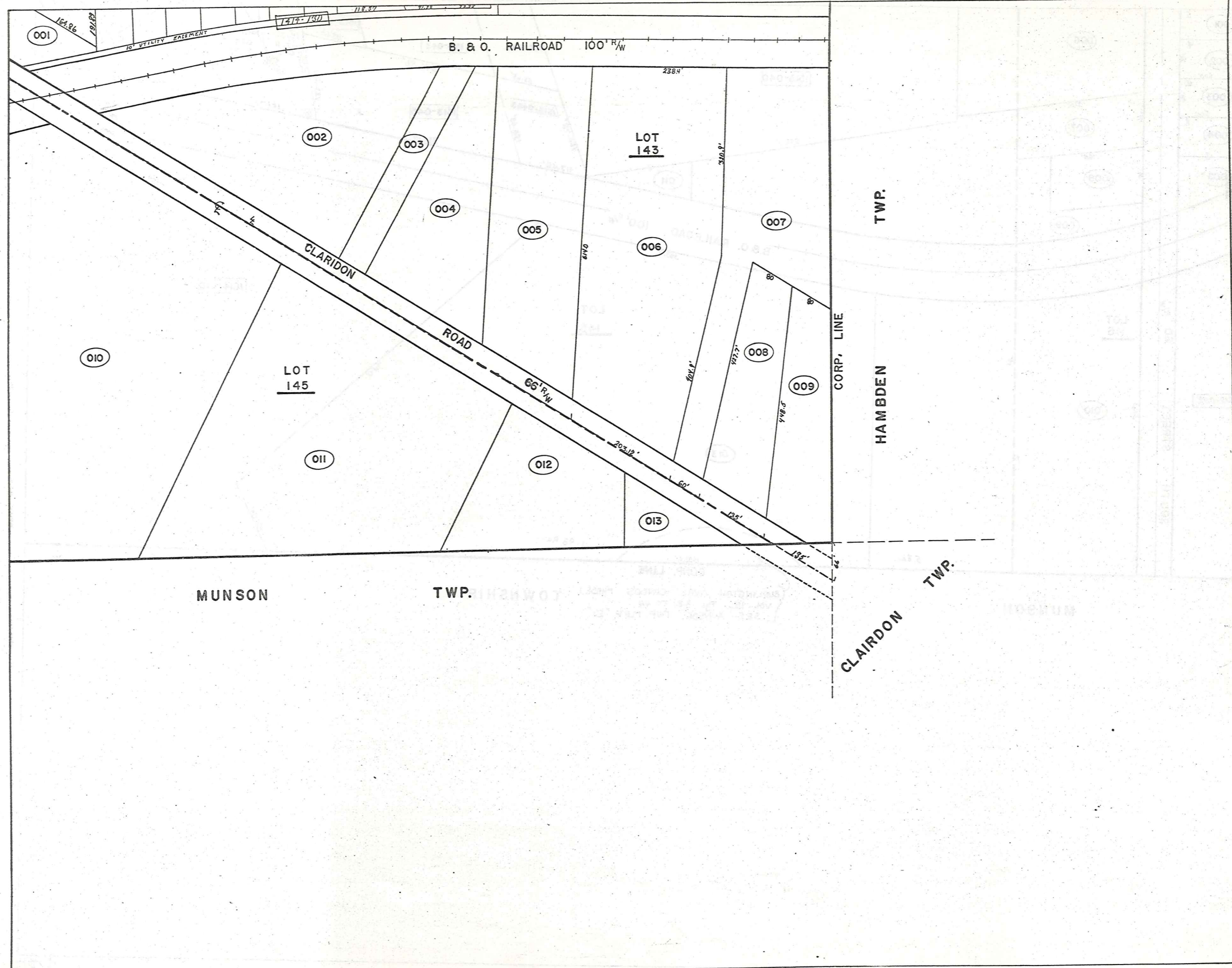
B. & O. RAILROAD  
100' R/W

16-13  
66' R/W  
CLARIDON ROAD  
214.5'

MUNSON

CORP. LINE  
BURLINGTON OVAL CONDOS PHASE 1  
VOL. 15 - Pgs. 38 TO 44  
SEE MUNSON TWP. MAP "D"

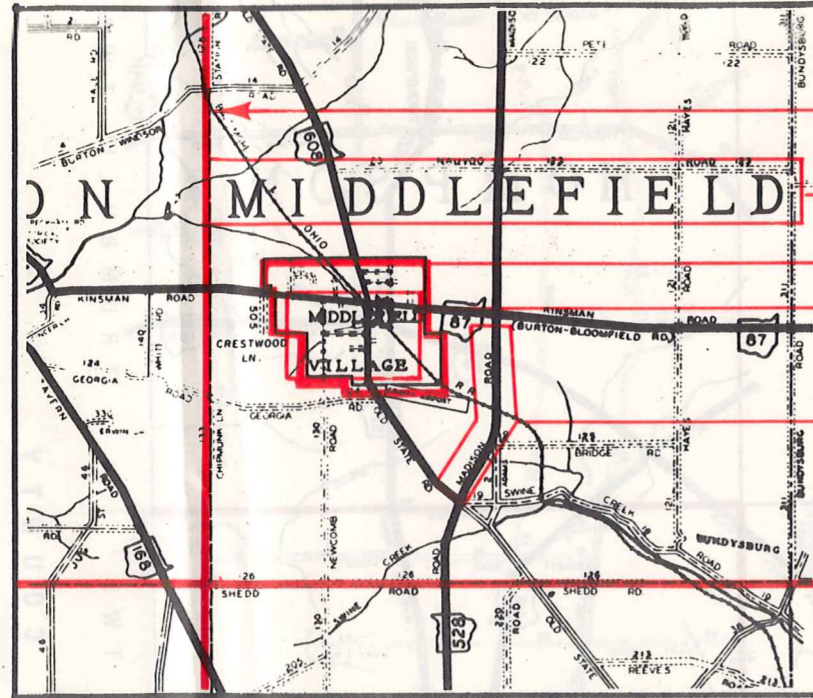
TOWNSHIP



PARCEL NO.	TRANSFER TO	AC.	FT. FRT.	VOL. PAGE	DATE	TRANSFER TO	AC.	FT. FRT.	VOL. PAGE	DATE	TRANSFER TO	AC.	FT. FRT.	VOL. PAGE	DATE
1613-001	E. SCHWINDLE	.36	70.0	480-19											
002	R. B. P. SAVAGE	.36	70.0	247-433		R. B. D. SAVAGE	.36	70.0	667-831						
003	" "	.36	70.0	247-433		" "	.36	70.0	667-831						
004	" "	4.60		257-412		" "	4.60		667-831						
005	" "	.17		257-412		" "	.17		667-831						
006	R. PHILLIPS	1.40		226-150											
* 007	W. H. SAVAGE	.50	89.0	523-575											
008	R. SAVAGE	0.36	89.0	170-44		R. B. D. SAVAGE			667-831						
* 009	W. H. SAVAGE	0.88	2.32	523-575											
010	BASS LAKE COMM. INC.	17.73	546.5	425-71		J. Petersen, Trustee	17.73	546.5	653-300		Village Station Assoc.	5.80	17.73	546.5	661-995
011	I. D. BLACK	0.14		201-284											
012	J. & H. CHERASO	.85	315.0	285-593		B. HENFIELD INC (**21')	.85	315	641-644		PETERSEN & IBOLD Co., L.P.A.	0.85 Ac	315	674-734	R. S. WOODIE #3
013	PETERSEN DEV. CO.	11.93		665-63		J. S. PETERSEN	11.93		688-538	8/10/82	BURLINGTON DEV. COMPANY	11.781		724-413	11/2/84
1513045	PETERSEN & IBOLD CO	SPLIT	1.28	676-792		W. E. & D. RINGLER	1.142		735-1035	4-16-85					
1513045-B	PETERSEN & IBOLD CO	SPLIT	"	676-792		CHARDON CONC. OF JERUSALEM	.359		735-470	4-5-85					
045A-045-012A	PETERSEN & IBOLD CO	SPLIT	"	676-792	# 2	RONALD & SUSAN WOODIE	.568	115'	696-420	4-6-83					
045A-046	PETERSEN & IBOLD CO	SPLIT	"	676-792	# 1	RONALD & SUSAN WOODIE	.501	120' 72"	696-460	4-6-83					
1614-001	J. & J. SCHNEIDER	.27		550-994		J. F. BROUSE			619-508	2-28-78	M.G.M. PROPERTIES	.27		653-86	8-15-79
002	L. BLATNER	2.43		532-526											
003	H. & A. STEPHAN	.46		538-363											
004	" "	1.50		326-826											
005	R. & F. WISNIEWSKI	2.03		356-353		ERT.			728-1072	23 Jan 85					
006	G. & V. SHENKER	3.46	203.1	463-403		V. M. SHENKER	3.46	203.1	559-1142	3-18-74	D. Kohn	3.465	203.1	589-517	Source of Deed by Kohn SS (729-1287) 720-1069 23 Jan 85
007	R. & F. WISNIEWSKI	2.10	60.0	356-333											
008	Wm. G. RIMES	1.0	135.0	485-69		J & M Rimes	1.0	135.0	621-729		B. Buhnow			622-226	B. & L. L. BURNOW
009	F. & M. KONSTEL	1.0	135.0	484-442		H. & N. Kirby	1.0	135.0	576-1111						4-3-85
010	R. & I. GARDNER	4.33	870	278-601		R. & I. Gardner			706-1241						
011	C. & E. FAY	.50		505-1059											
012	H. & A. ASH	1.46		202-325		H. C. & A. ASH	1.46		734-902	4-2-85					
013	R. & M. LePROVOST	.57		239-57											
* 007	D. SAVAGE	(1/2 a.c.)	0.50	99.0	696-277										4-5-83
* 009	" "	(1/2 a.c.)	0.38		696-277										4-5-83

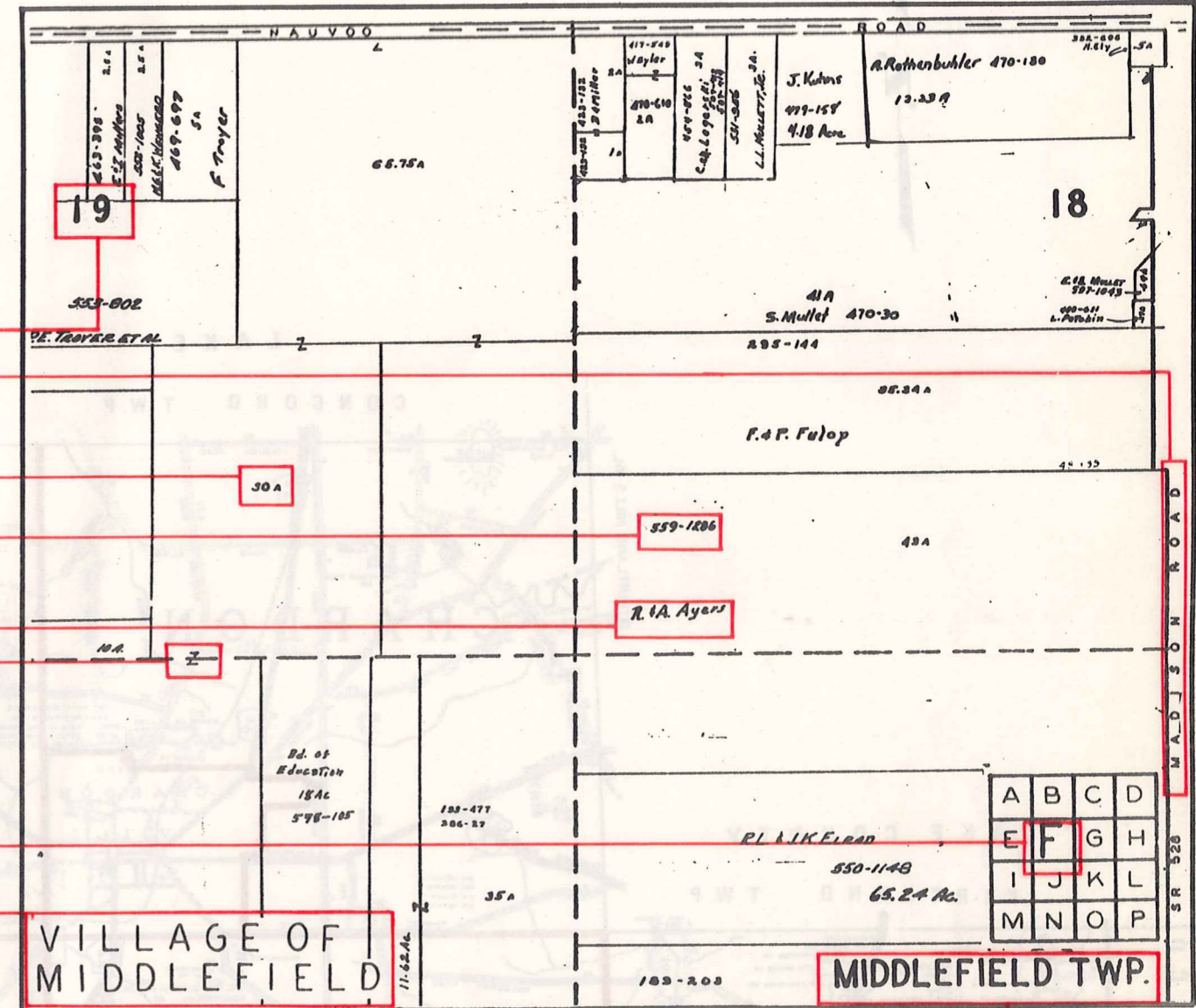
# Explanation and Use Sheet for Geauga County, Ohio

SAMPLE (PARTIAL) COUNTY INDEX MAP



Township Boundary  
 Township Name  
 Village Boundary  
 Village Name  
 Tract Lot Number  
 Street Name  
 Acreage  
 Deed Book & Page  
 Owners Name  
 Denotes Continous Ownership

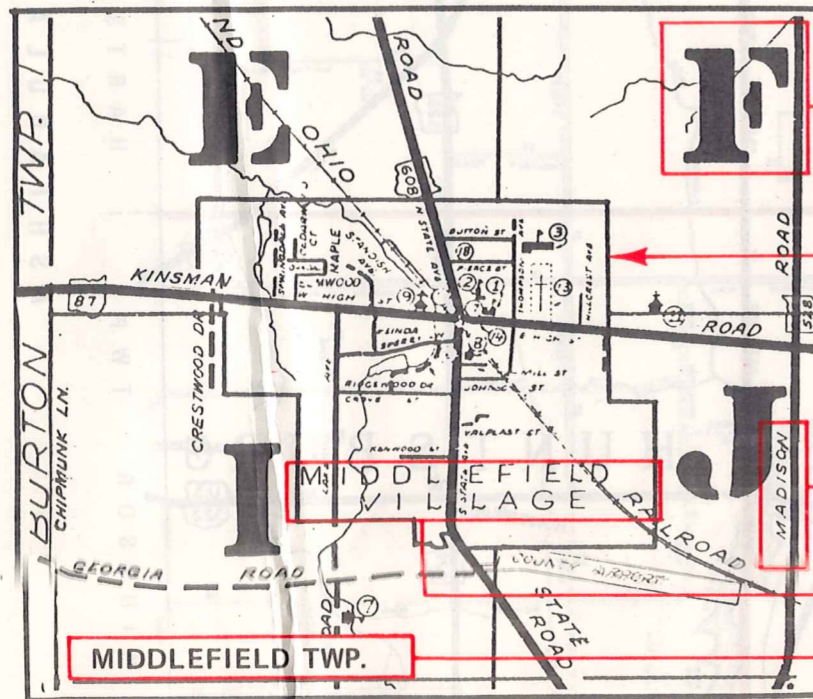
SAMPLE (PARTIAL) MAP PAGE



Map Page Number  
 Village Name  
 Village Boundary  
 Township Name

Street Name  
 Village Name  
 Township Name

SAMPLE (PARTIAL) MUNICIPALITY INDEX MAP



## USE OF THE MAP VOLUME

1. LOCATE THE GENERAL AREA OF INTEREST ON THE COUNTY INDEX MAP, ATLAS PAGE 'B', AND NOTE THE MUNICIPALITY NAME (TOWNSHIP OR VILLAGE).
2. REFER TO THE TABLE OF CONTENTS, ATLAS PAGE 'C', AND NOTE THE BEGINNING ATLAS PAGE NUMBER FOR THE MUNICIPALITY OF INTEREST.
3. TURN TO THE PAGE INDICATED. ON THIS PAGE WILL APPEAR AN INDEX MAP FOR THAT MUNICIPALITY.
4. LOCATE THE GENERAL AREA OF INTEREST AND NOTE THE MAP PAGE NUMBER. THIS MAY BE EITHER A LETTER OR A NUMBER.
5. MAP PAGES ARE IN ALPHABETICAL (OR NUMERICAL) SEQUENCE FOLLOWING THE MUNICIPALITY INDEX MAP. FOLLOW SEQUENCE TO THE MAP PAGE INDICATED.
6. LOCATE SPECIFIC PARCEL OF INTEREST AND NOTE THE DESIRED INFORMATION.

NOTE: ON SOME MAPS YOU MAY BE REFERRED TO A DETAIL SHEET SHOWING AN ENLARGEMENT OF THE AREA. THESE MAPS ARE FOUND AT THE END OF THE REGULAR MAP PAGES IN EACH MUNICIPALITY IN EITHER ALPHABETICAL OR NUMERICAL SEQUENCE.

NOTE: CHARDON VILLAGE HAS TITLE SHEETS. TO LOCATE OWNERS NAME, NOTE THE PARCEL NUMBER, REFER TO THE TITLE PAGE FOLLOWING THE MAP OF INTEREST, FOLLOW NUMERICAL SEQUENCE TO THE PARCEL NUMBER OF INTEREST AND NOTE THE DESIRED INFORMATION. IN ALL OTHER MUNICIPALITIES THE OWNERS NAME APPEARS ON THE MAP PAGE.

This book is the property of REAL ESTATE DATA, INC. and is distributed by REDI under a leasing arrangement requiring return to REDI upon termination of the lease. REDI reserves the right to reclaim this book if found in the possession of any firm or person where possession was obtained through any unauthorized source.